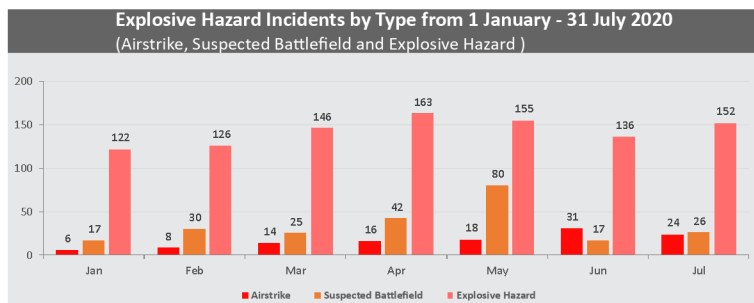
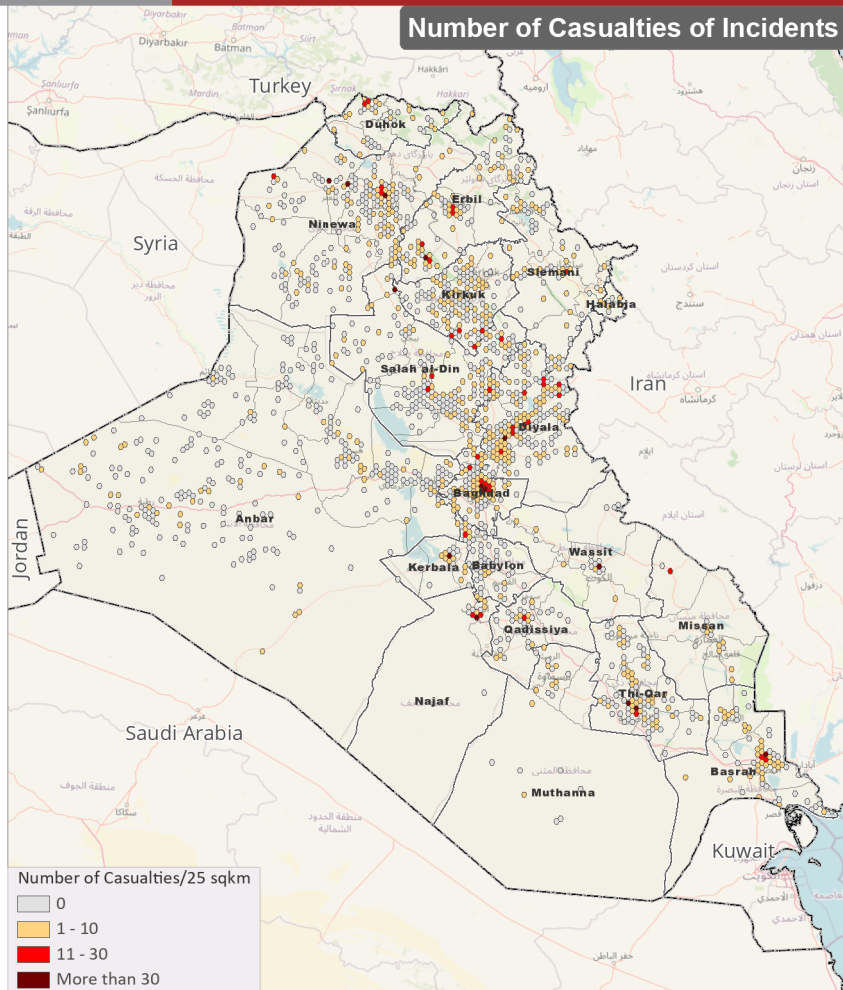
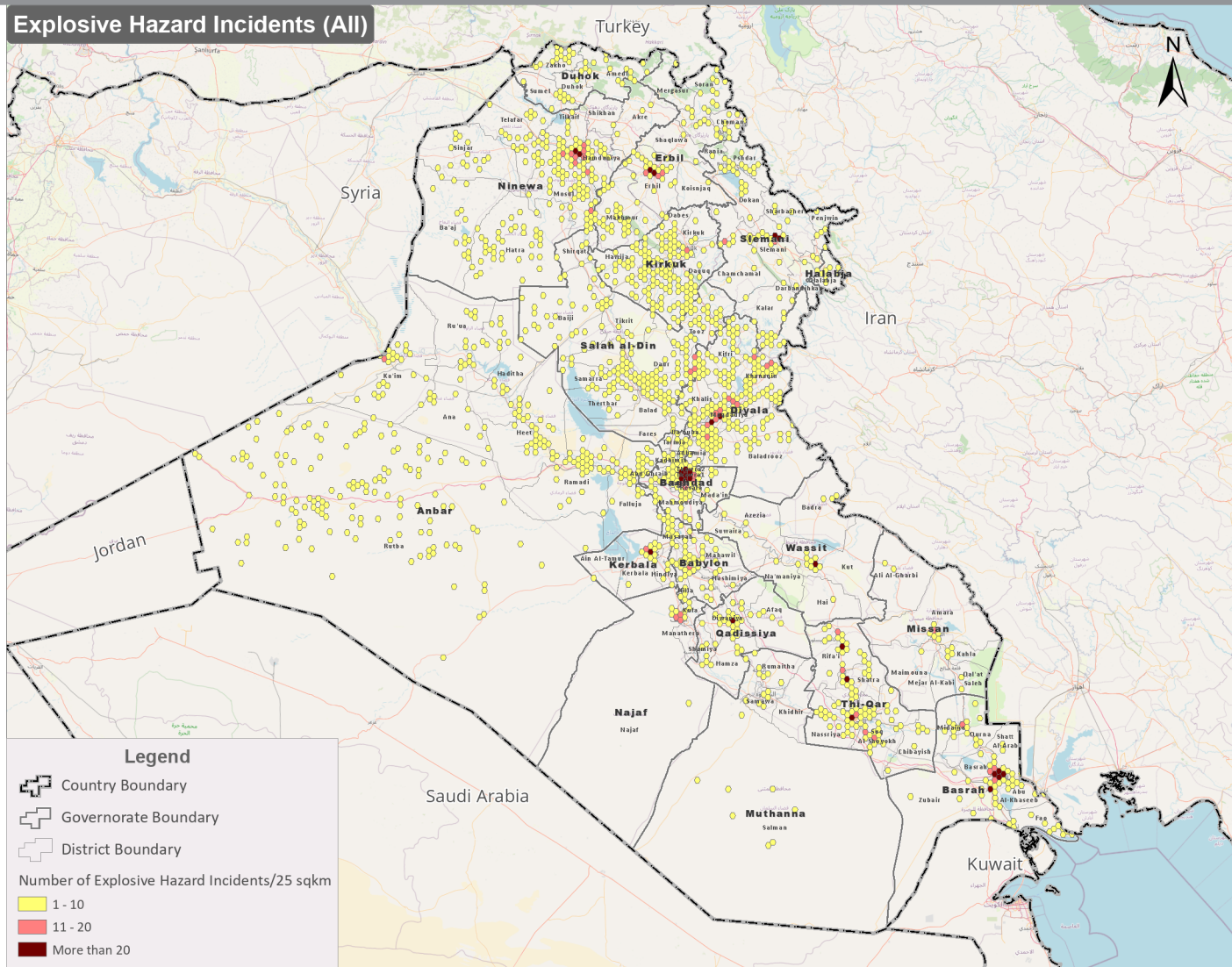
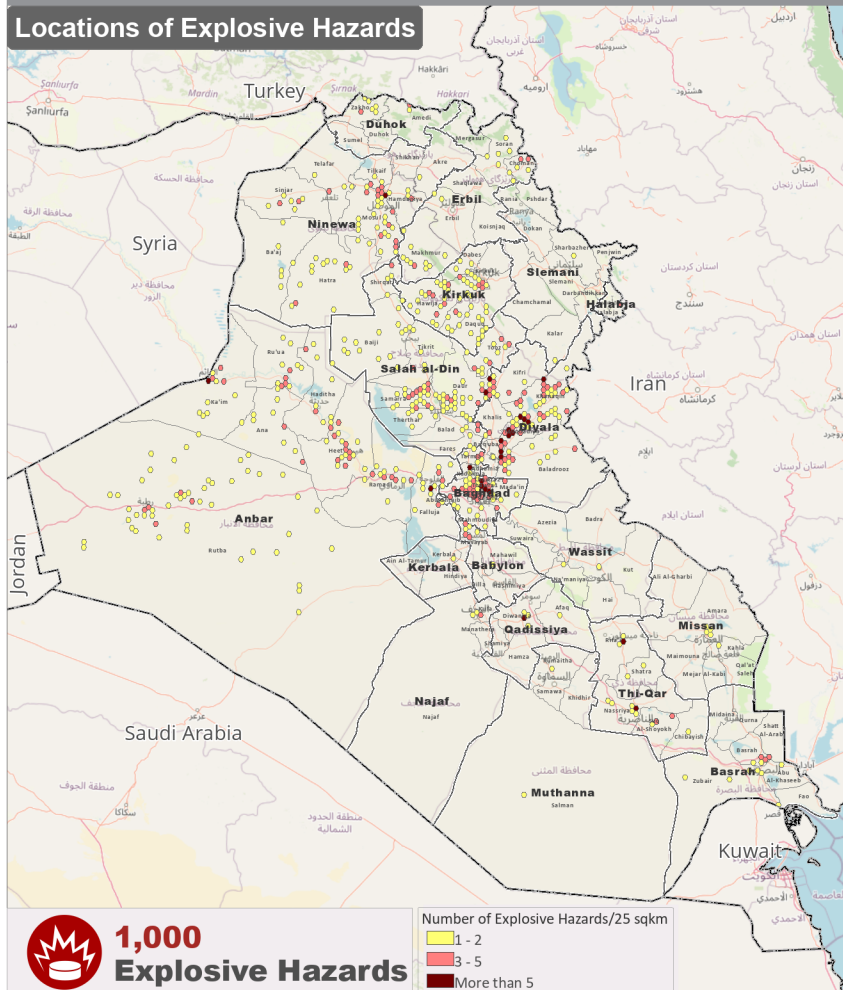


# Level of Explosive Hazard Incidents in Iraq

1 January - 31 July 2020



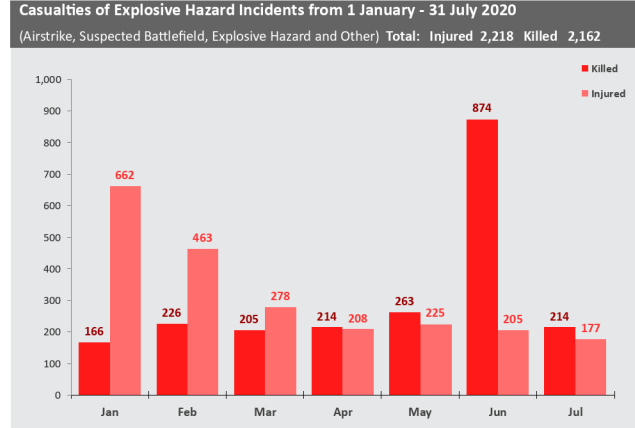
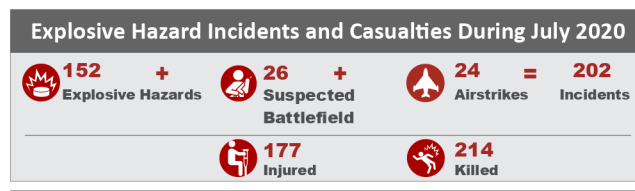
### Explosive Hazard Incidents by Type from 1 January - 31 July 2020

(Airstrike, Suspected Battlefield and Explosive Hazard)

Date	Airstrike	Suspected Battlefield	Explosive Hazard	Grand Total
Jan	6	17	122	145
Feb	8	30	126	164
Mar	14	25	146	185
Apr	16	42	163	221
May	18	80	155	253
Jun	31	17	136	184
Jul	24	26	152	202
<b>Total</b>	<b>134</b>	<b>266</b>	<b>1,354</b>	<b>1,354</b>

### Casualty of Incidents from 1 January - 31 July 2020

Incident Type	Killed	Injured	Total Number of Incidents
Airstrike	283	21	117
Armed Clash Area	263	211	237
Explosive Hazard	160	497	1,000
<b>Total</b>	<b>706</b>	<b>729</b>	<b>1,354</b>



**Disclaimer and Data Sources**

The information presented on this map is from IMMAP explosive hazard incidents database. The recorded incidents belong to the period between 1 January - 31 July 2020. All information is the best available from various open sources including public, national and international sources, and has been cross checked by IMMAP.

Quadrat analysis method used to calculate number of incidents per hexagon with a hexagon size of 25 sqkm. The geographic data, names, administrative and political boundaries used on this map do not imply official endorsement or acceptance by IMMAP.

Administrative boundaries data source: UNOCHA ; Halabja boundary KRG-JCC.

For questions or information regarding methodology and specific data sources: Iraq@immap.org

Map datum/projection: WGS 84 / UTM Zone 38N.

Map background: OSM.

Date of map: 16 August 2020.

Gift of the United States Government.

Product code: 20200826\_IMMAP\_IRQ\_PMWRA\_GIS\_1306

