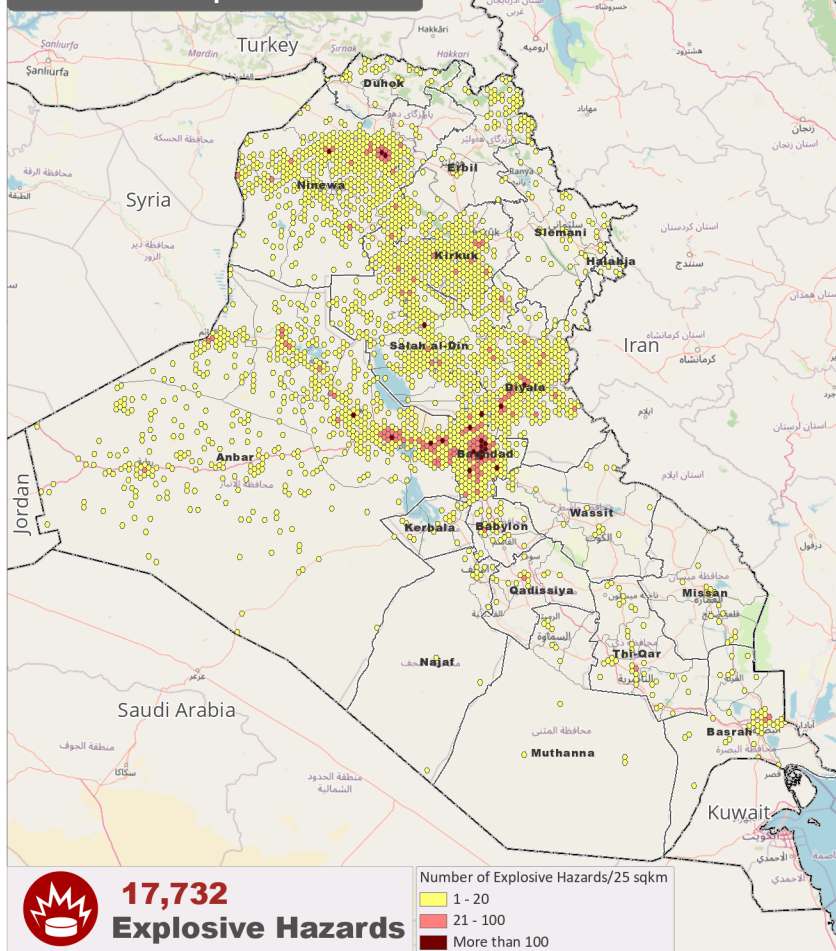


Level of Explosive Hazard Incidents in Iraq

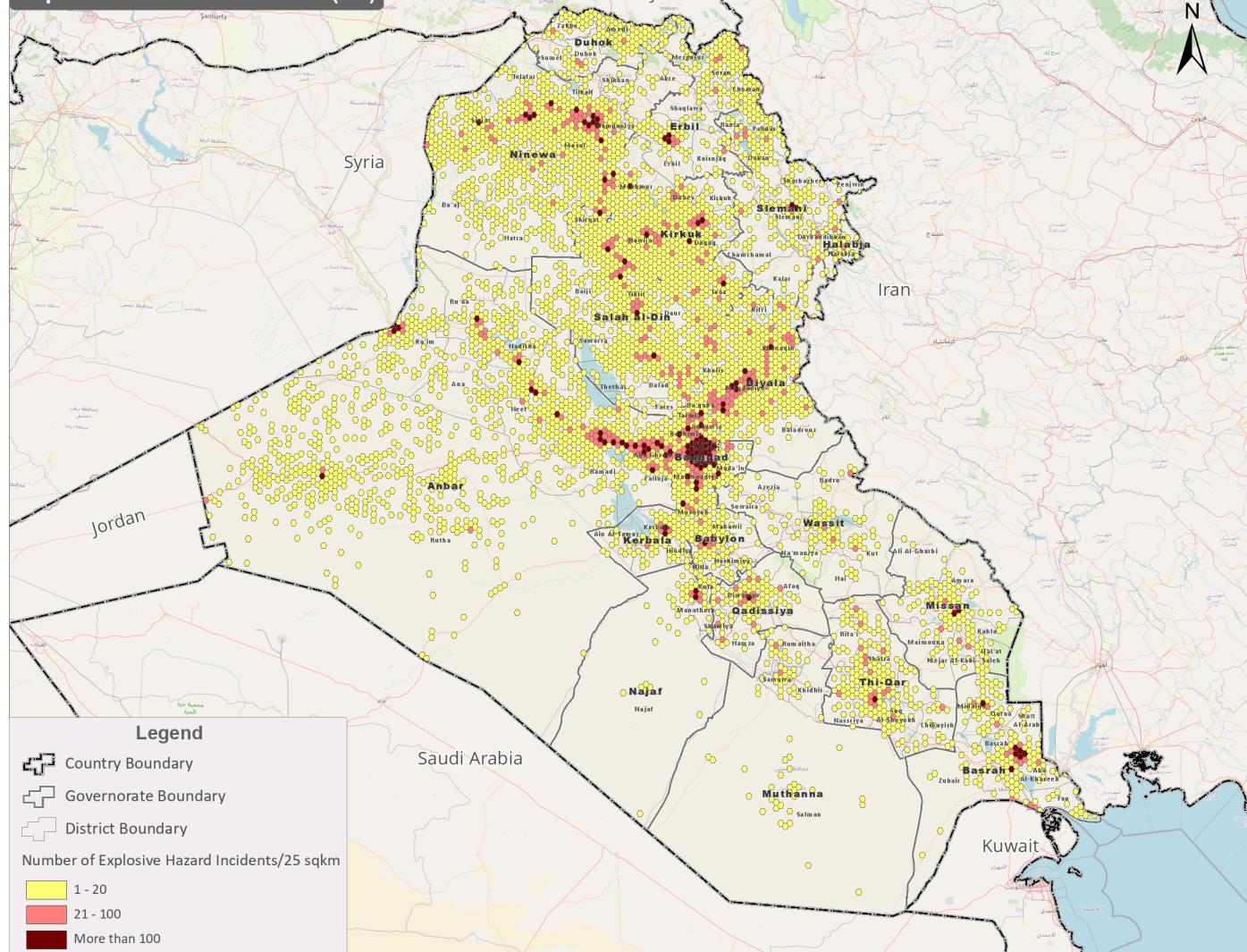
1 January 2014 - 31 July 2020



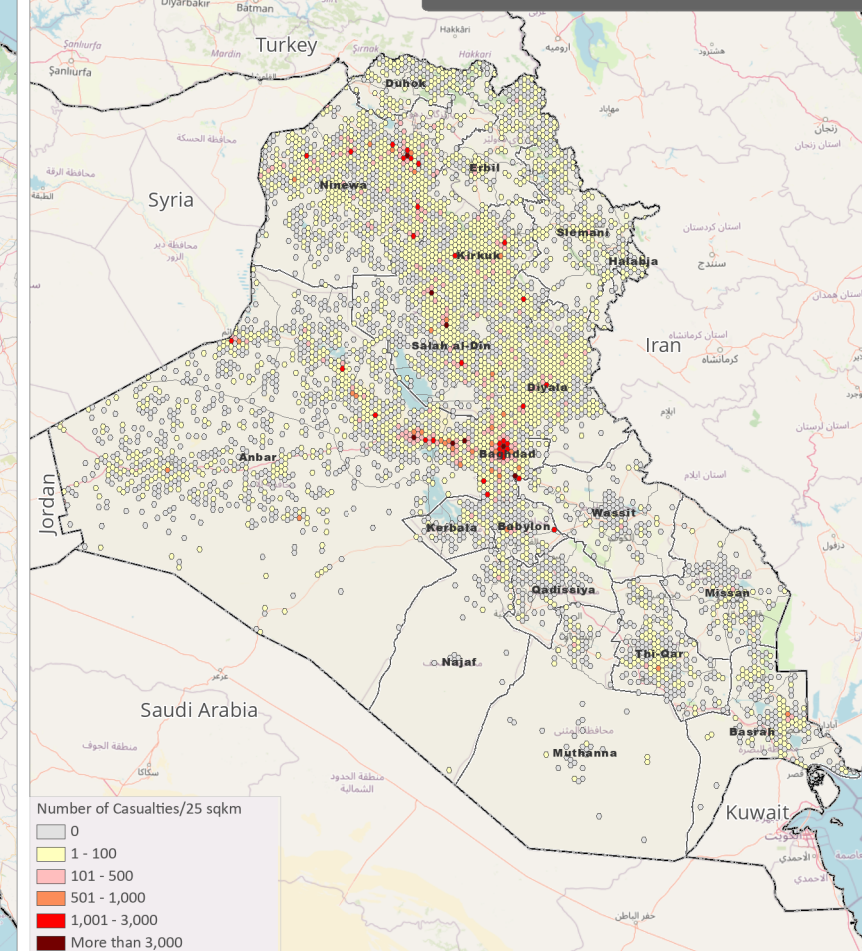
Locations of Explosive Hazards



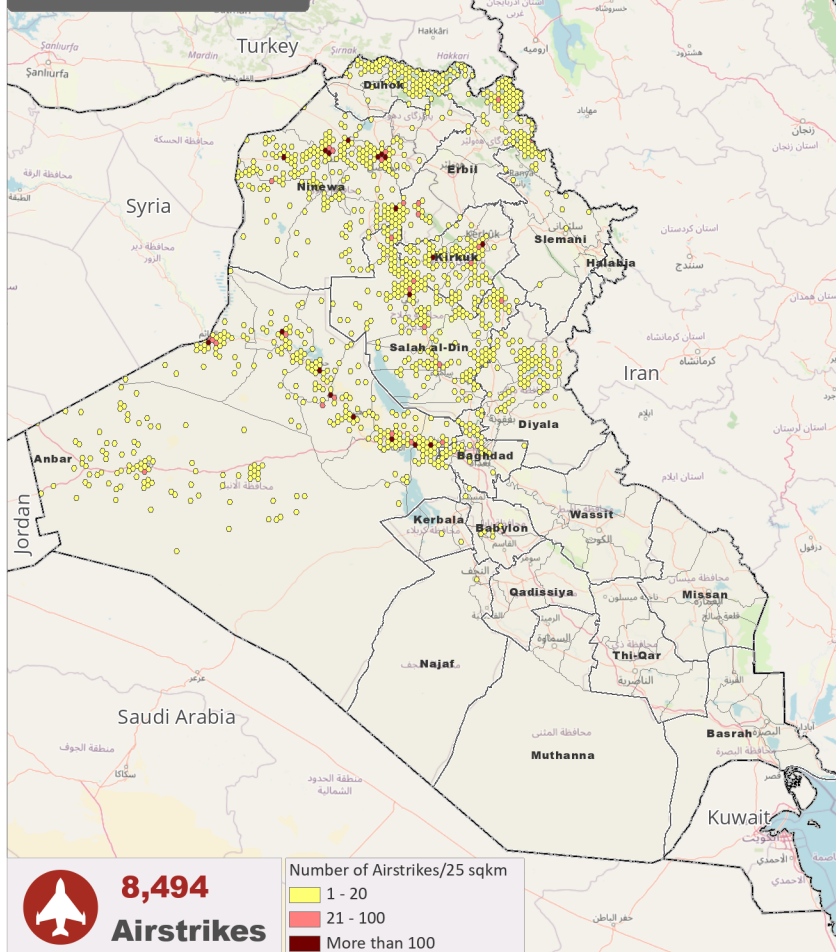
Explosive Hazard Incidents (All)



Number of Casualties of Incidents

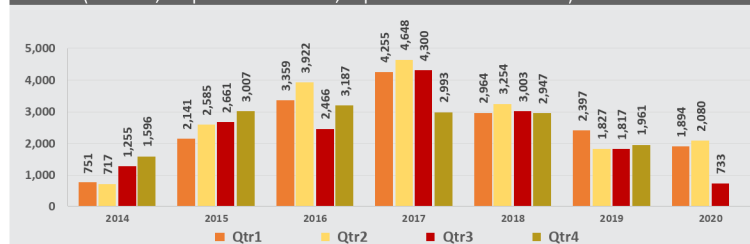


Locations of Airstrikes



Explosive Hazard Incidents from 1 January 2014 to 31 July 2020

(Airstrike, Suspected Battlefield, Explosive Hazard and Other)



Explosive Hazard Incidents from 1 January 2014 to 31 July 2020

(Airstrike, Suspected Battlefield, Explosive Hazard and Other)

Year	Qtr1	Qtr2	Qtr3	Qtr4	Grand Total
2014	751	717	1,255	1,596	4,319
2015	2,141	2,585	2,661	3,007	10,394
2016	3,359	3,922	2,466	3,187	12,934
2017	4,255	4,648	4,300	2,993	16,196
2018	2,964	3,254	3,003	2,947	12,168
2019	2,397	1,827	1,817	1,961	8,002
2020	1,894	2,080	733		4,707
Total					68,720

Casualties of Incidents from 1 January 2014 to 31 July 2020

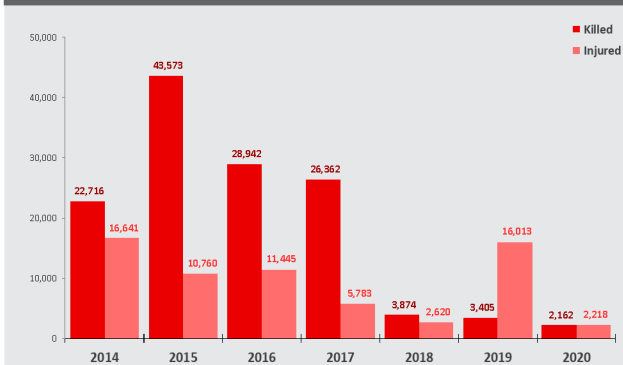
Incident Type	Killed	Injured	Total Number of Incidents
Airstrike	27,070	2,915	8,494
Suspected Battlefield	51,896	11,549	9,561
Explosive Hazard	16,350	27,312	17,734
Total	95,316	41,776	35,789

Explosive Hazard Incidents and Casualties During July 2020



Casualties of Explosive Hazard Incidents from 1 January 2014 to 31 July 2020

(Airstrike, Suspected Battlefield, Explosive Hazard and Other) Total: Injured 65,480 Killed 131,034



Disclaimer and Data Sources

The information presented on this map is from IMMAP explosive hazard incidents database. The recorded incidents belong to the period between 1 January 2018 and 31 July 2020 for Kurdistan region, and between 1 January 2014 and 31 July 2020 for the rest of Iraq.

All information is the best available from various open sources including public, national and international sources, and has been cross checked by IMMAP.

Quadrat analysis method used to calculate number of incidents per hexagon with a hexagon size of 25 sqm.

The geographic data, names, administrative and political boundaries used on this map do not imply official endorsement or acceptance by IMMAP.

Administrative boundaries data source: UNOCHA ; Halabja boundary KRG-JCC.

For questions or information regarding methodology and specific data sources: iraq@immap.org

Map datum/projection: WGS 84 / UTM Zone 38N.

Map background: OSM.

Date of map: 16 August 2020.

Gift of the United States Government.

Product code: 20200826_IMMAP_IRQ_PMWWR_GIS_1307

Suspected Battlefields

