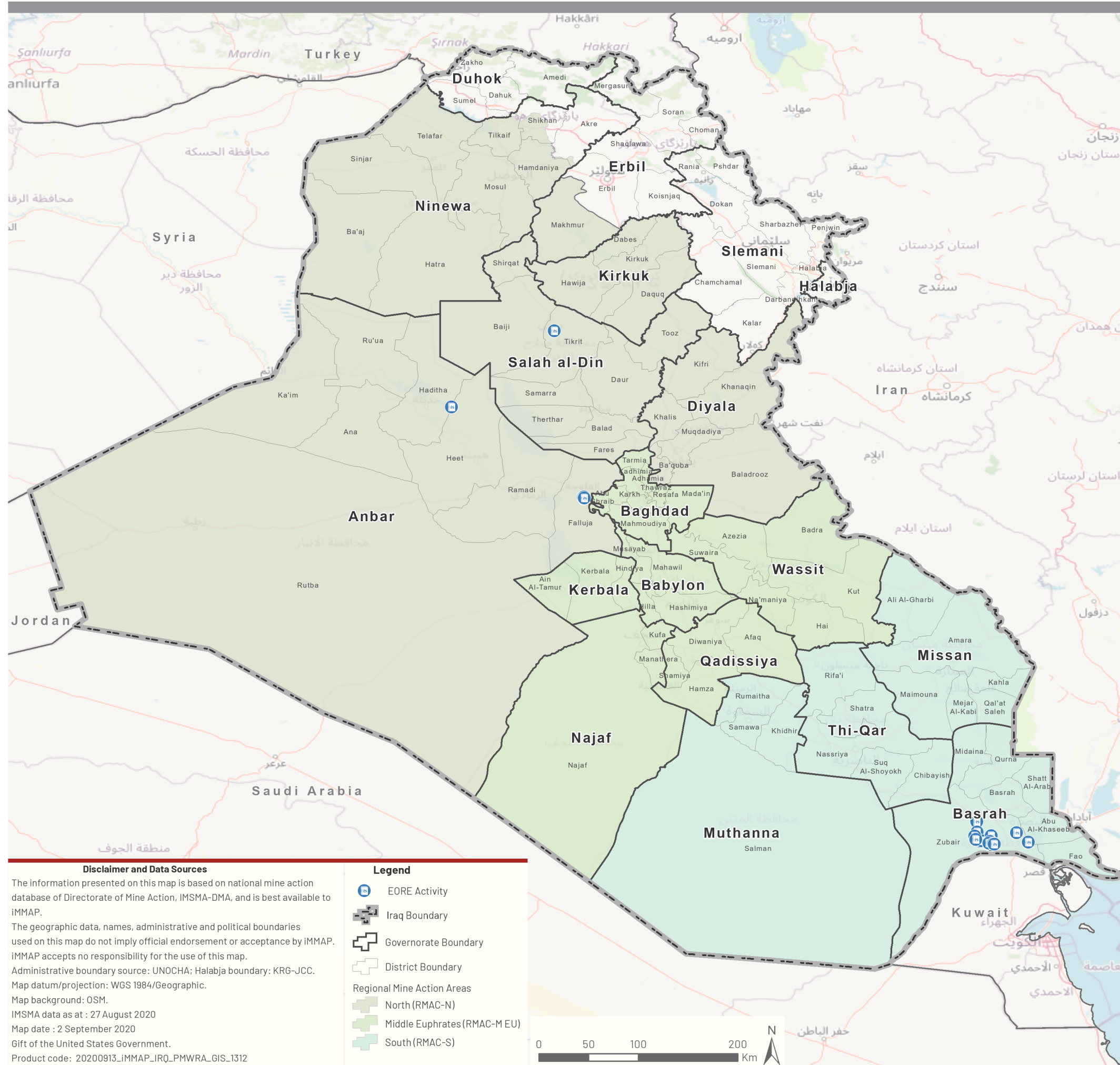




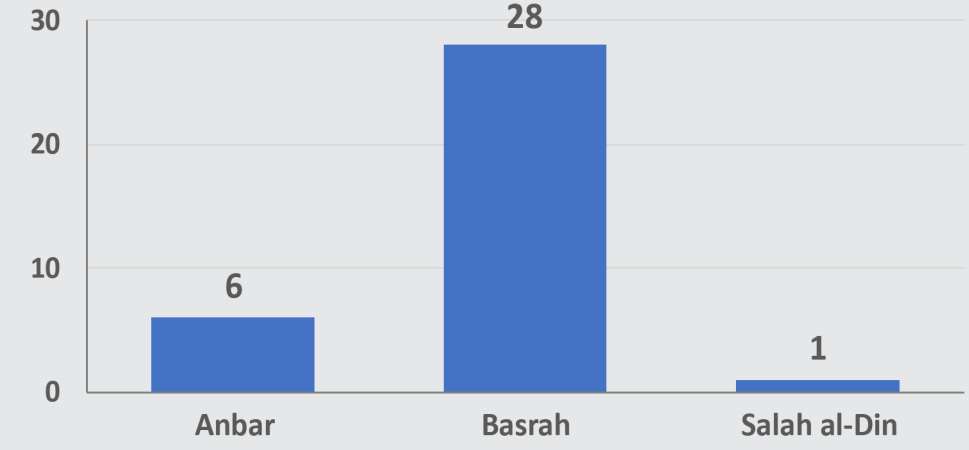
Recorded Explosive Ordnance Risk Education (EORE) Activities in Iraq – DMA

1 January 2020 - 27 August 2020



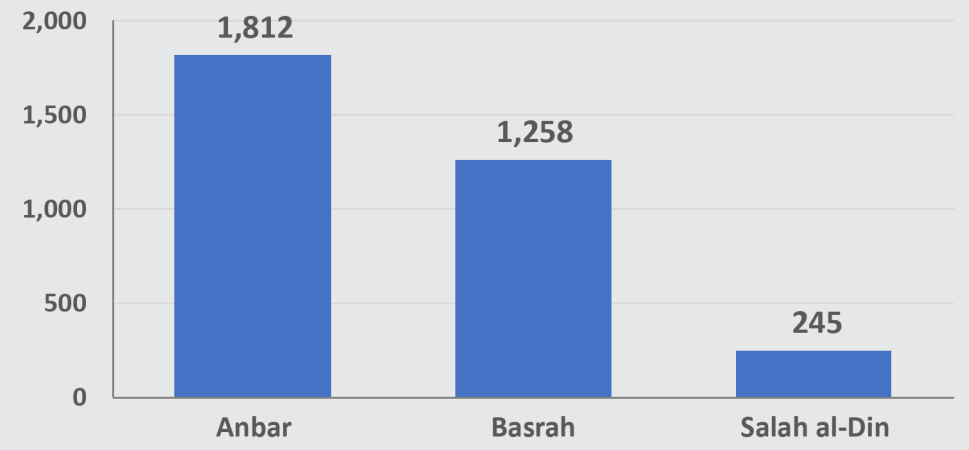
EORE Activities by Province

Total: 35

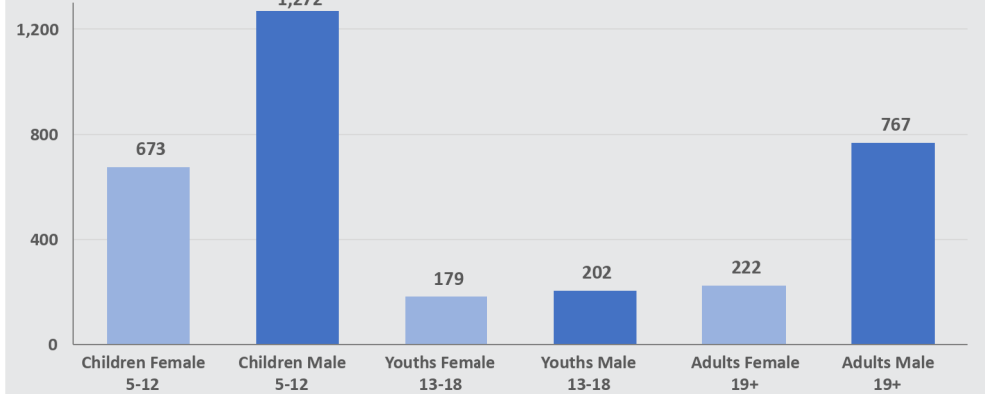


EORE Beneficiaries by Province

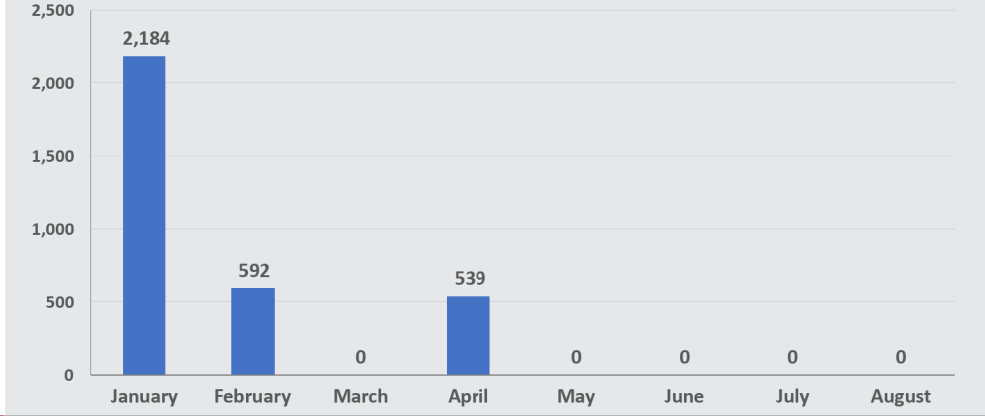
Total: 3,315



EORE Beneficiaries by Gender and Age Groups



EORE Beneficiaries by Months



Disclaimer and Data Sources

The information presented on this map is based on national mine action database of Directorate of Mine Action, IMSMA-DMA, and is best available to IMMAP.

The geographic data, names, administrative and political boundaries used on this map do not imply official endorsement or acceptance by IMMAP. IMMAP accepts no responsibility for the use of this map.

Administrative boundary source: UNOCHA; Halabja boundary: KRG-JCC.

Map datum/projection: WGS 1984/Geographic.

Map background: OSM.

IMSMA data as at : 27 August 2020

Map date : 2 September 2020

Gift of the United States Government.

Product code: 20200913_IMMAP_IRQ_PMWRA_GIS_1312

Legend

- EORE Activity
- Iraq Boundary
- Governorate Boundary
- District Boundary
- Regional Mine Action Areas**
- North (RMAC-N)
- Middle Euphrates (RMAC-M EU)
- South (RMAC-S)

