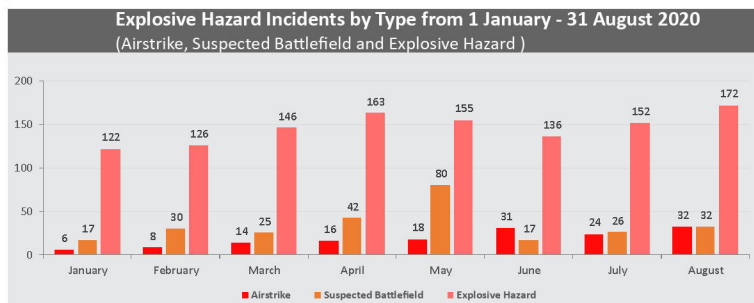
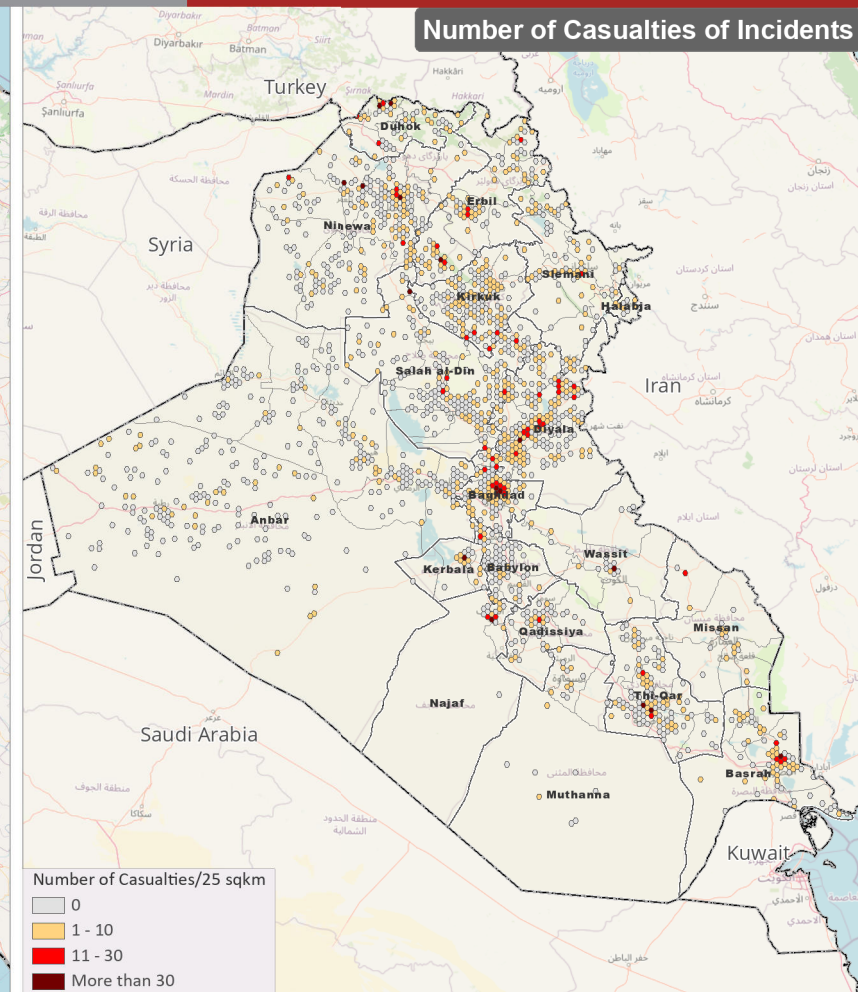
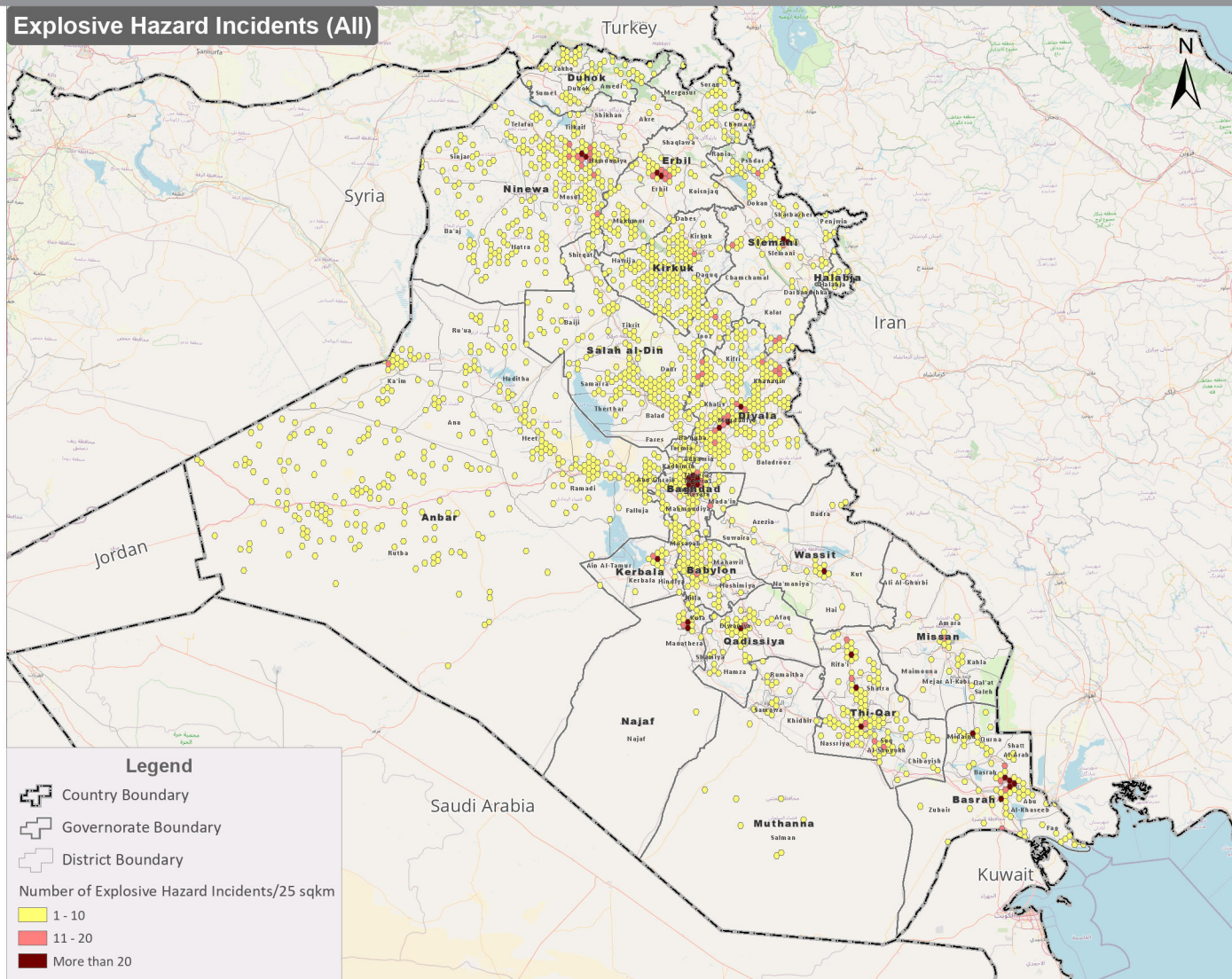
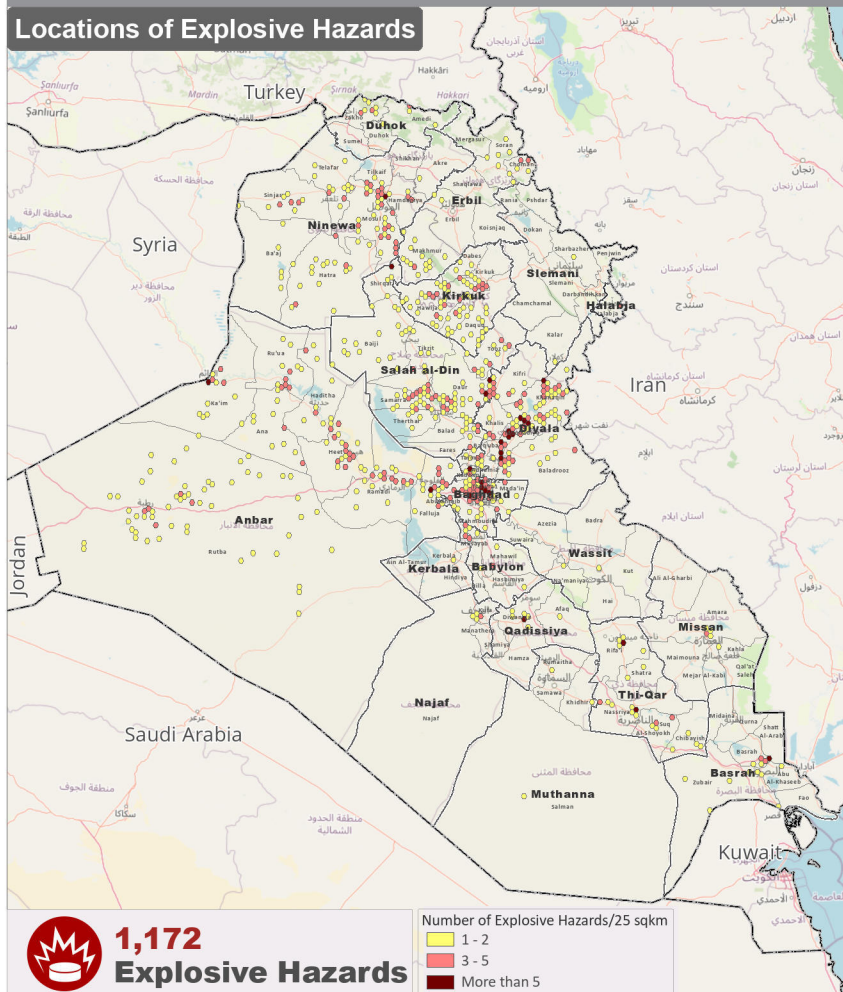


Level of Explosive Hazard Incidents in Iraq

1 January - 31 August 2020



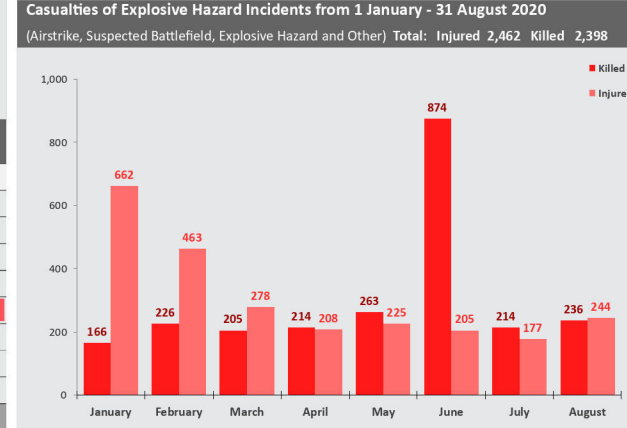
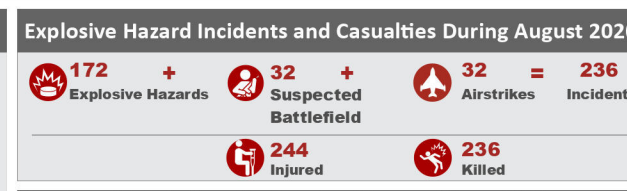
Explosive Hazard Incidents by Type from 1 January - 31 August 2020

(Airstrike, Suspected Battlefield and Explosive Hazard)

Date	Airstrike	Suspected Battlefield	Explosive Hazard	Grand Total
January	6	17	122	145
February	8	30	126	164
March	14	25	146	185
April	16	42	163	221
May	18	80	155	253
June	31	17	136	184
July	24	26	152	202
August	32	32	172	236
Total				1,590

Casualty of Incidents from 1 January - 31 August 2020

Incident Type	Killed	Injured	Total Number of Incidents
Airstrike	349	25	149
Armed Clash Area	299	261	269
Explosive Hazard	177	541	1,172
Total	825	827	1,590



Disclaimer and Data Sources

The information presented on this map is from IMMAP explosive hazard incidents database. The recorded incidents belong to the period between 1 January - 31 August 2020. All information is the best available from various open sources including public, national and international sources, and has been cross checked by IMMAP.

Quadrat analysis method used to calculate number of incidents per hexagon with a hexagon size of 25 sq km. The geographic data, names, administrative and political boundaries used on this map do not imply official endorsement or acceptance by IMMAP.

Administrative boundaries data source: UNOCHA ; Halabja boundary KRG-JCC.

For questions or information regarding methodology and specific data sources: Iraq@immap.org

Map datum/projection: WGS 84 / UTM Zone 38N.

Map background: OSM.

Date of map: 03 September 2020

Gift of the United States Government.

Product code: 20200913_IMMAPP_IRQ_PMWRA_GIS_1313

