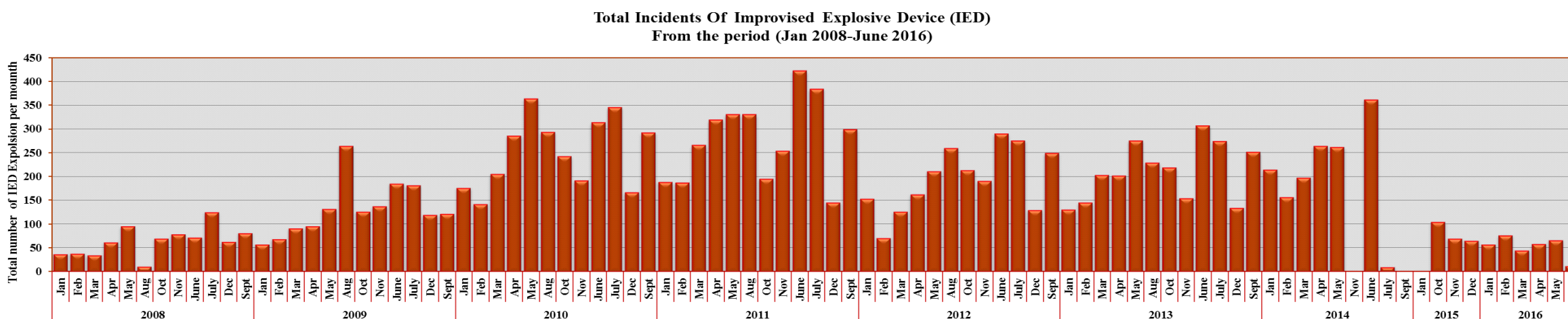
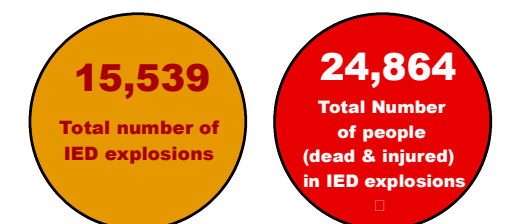
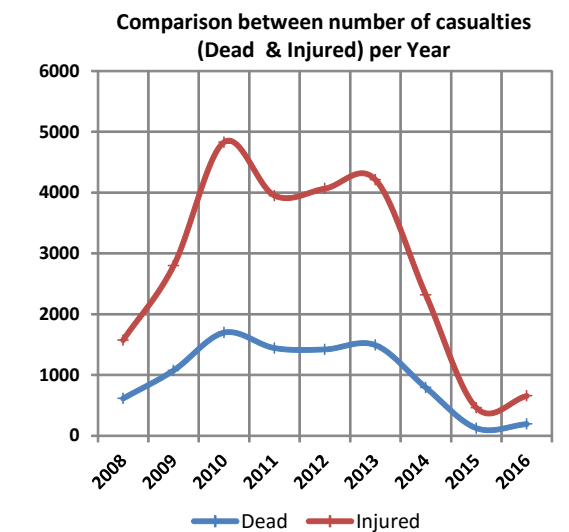
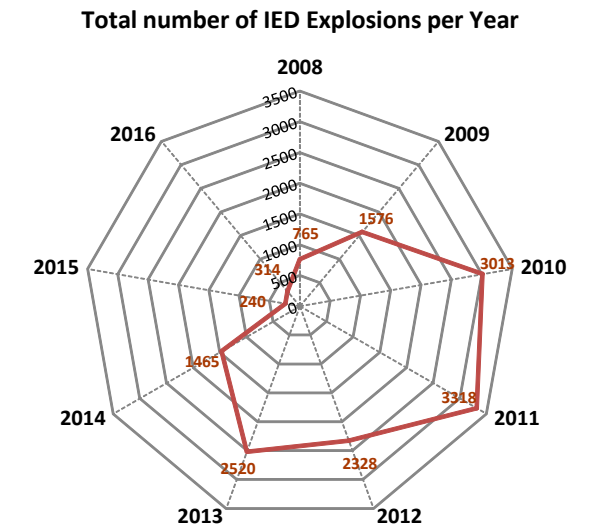
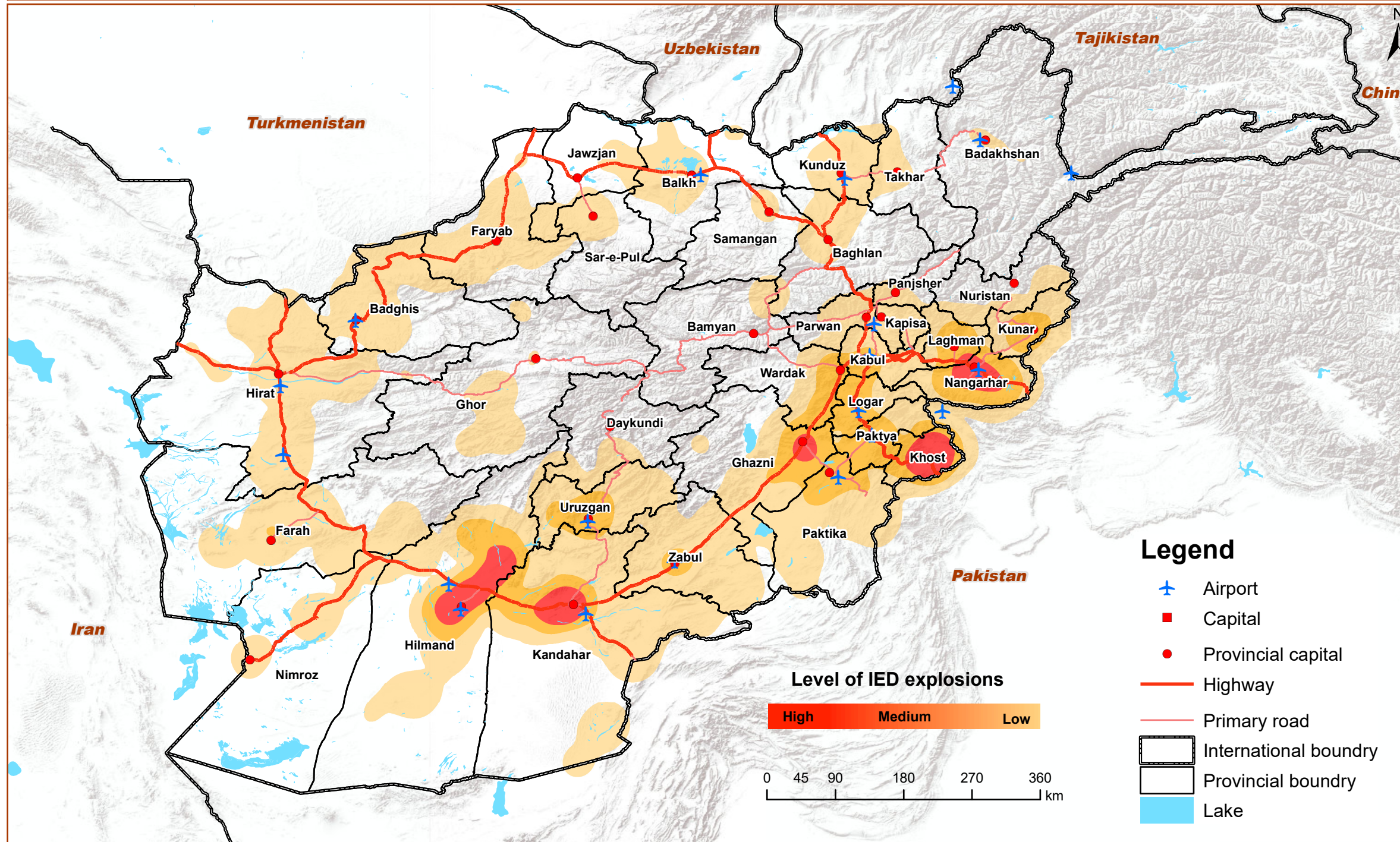


Afghanistan

Overall security incidents IED explosions (Jan 2008-June 2016)



The boundaries, names, and designations used on this map do not imply official endorsement or acceptance by iMMAP or USAID / OFDA.

All information is the best available at the time this map was produced.

iMMAP is funded by the United States Agency for International Development (USAID) Office of US Foreign Disaster Assistance (OFDA).

Datum/projection : WGS84/Geographic
Creation date : 9/15/2016
Prepared by : Hassibullah Fakhri