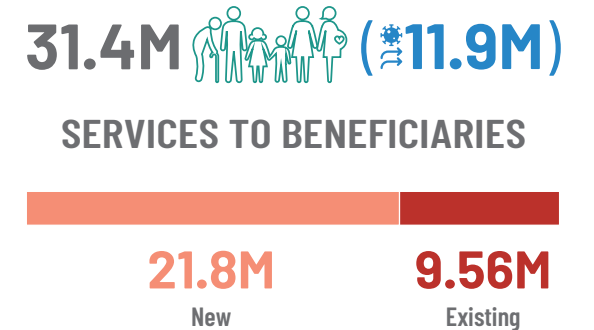
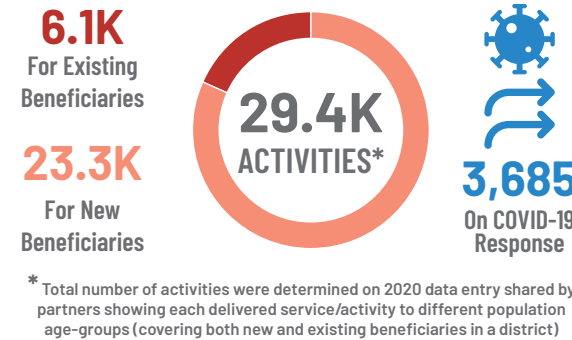
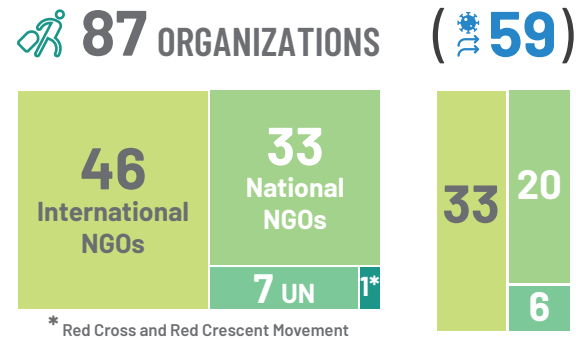
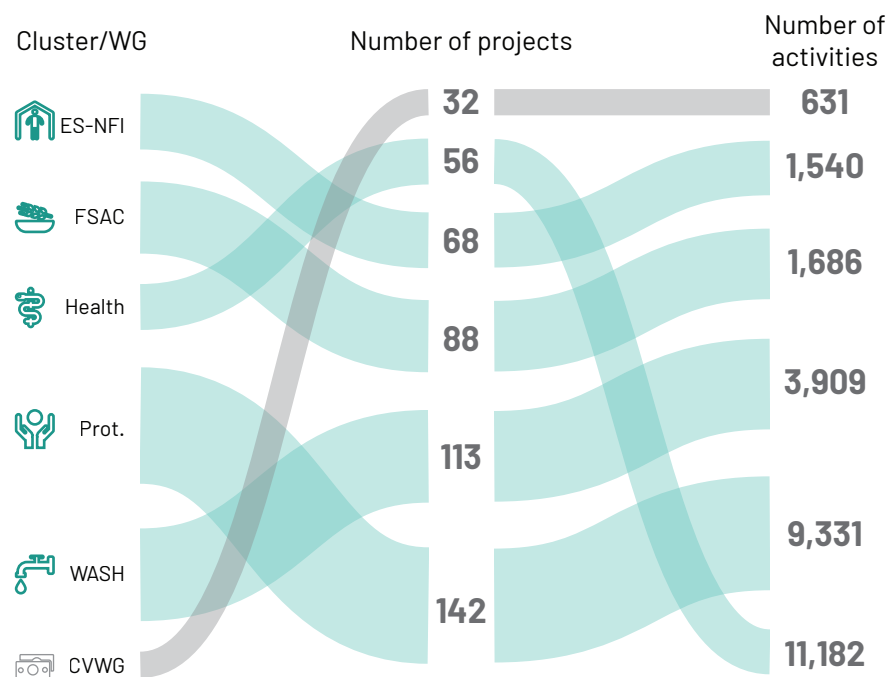


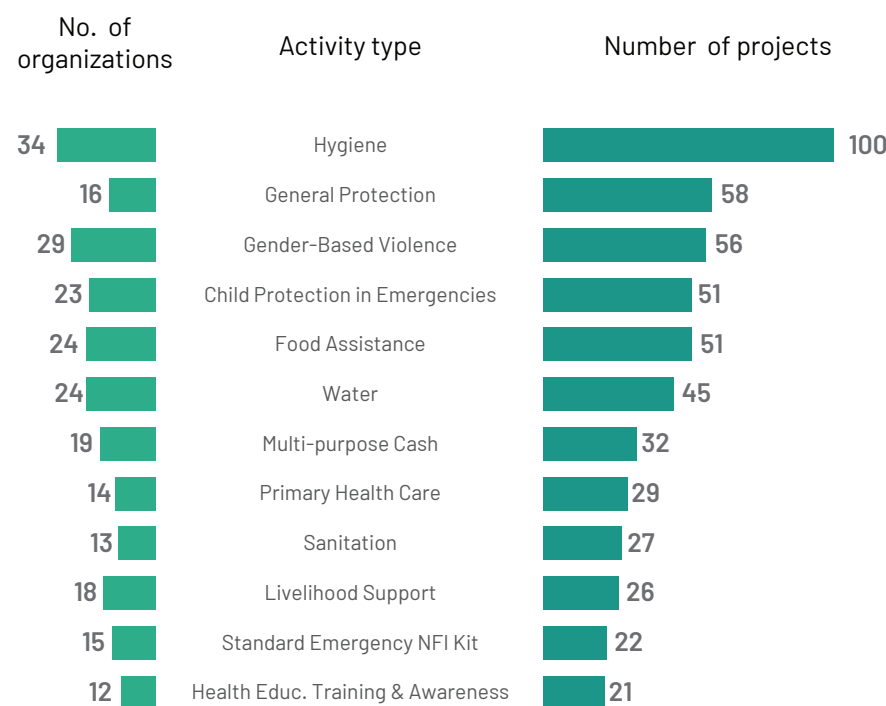
HIGHLIGHTS



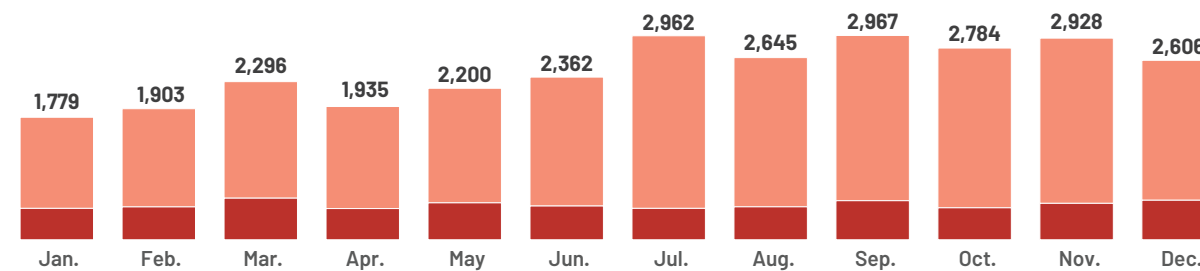
Number of projects and activities by cluster/working group



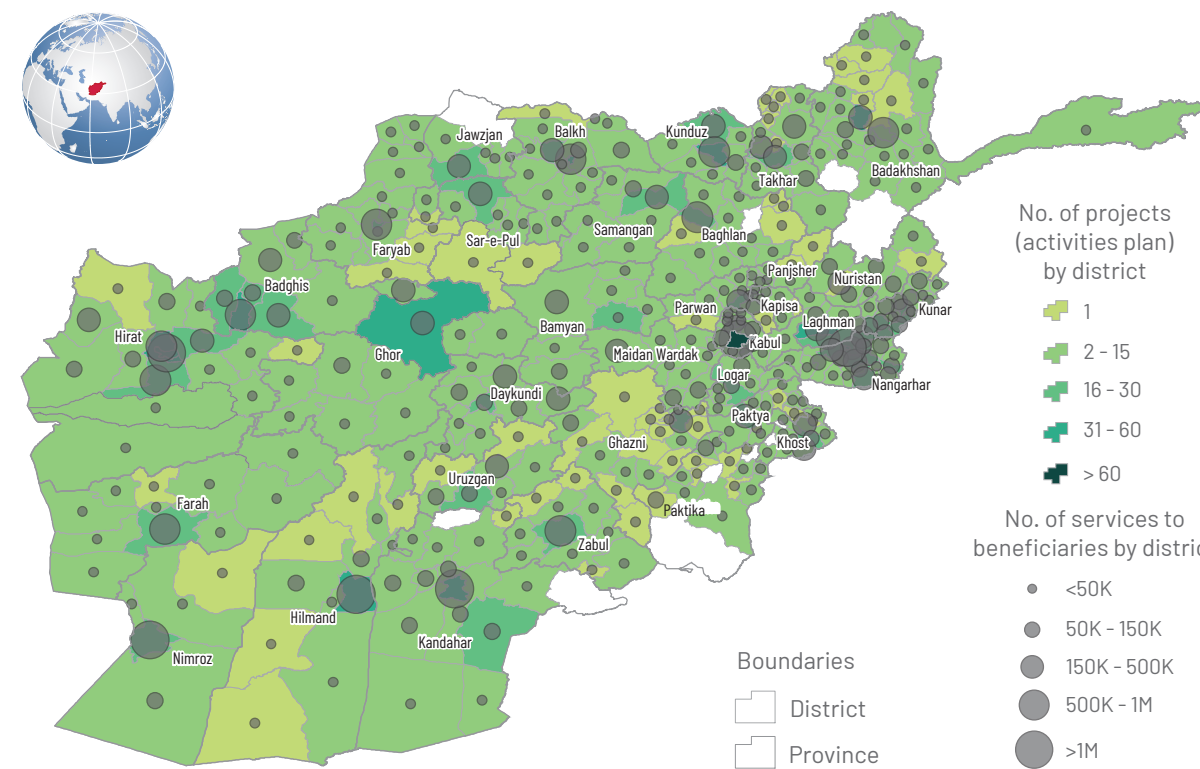
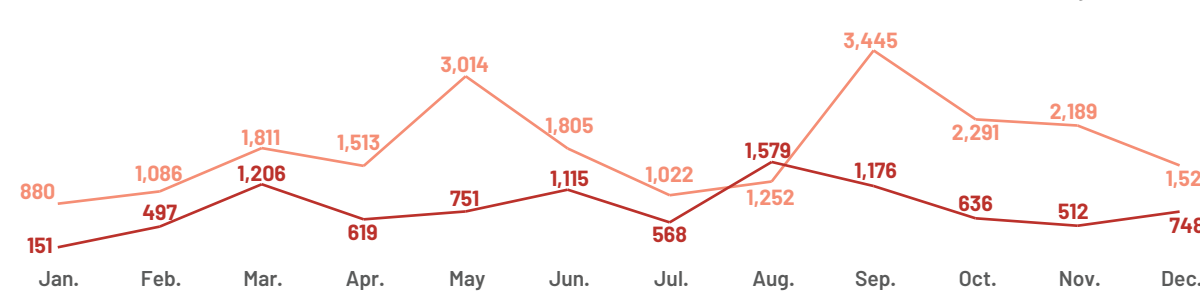
Activity and no. of organizations with more than 20 projects



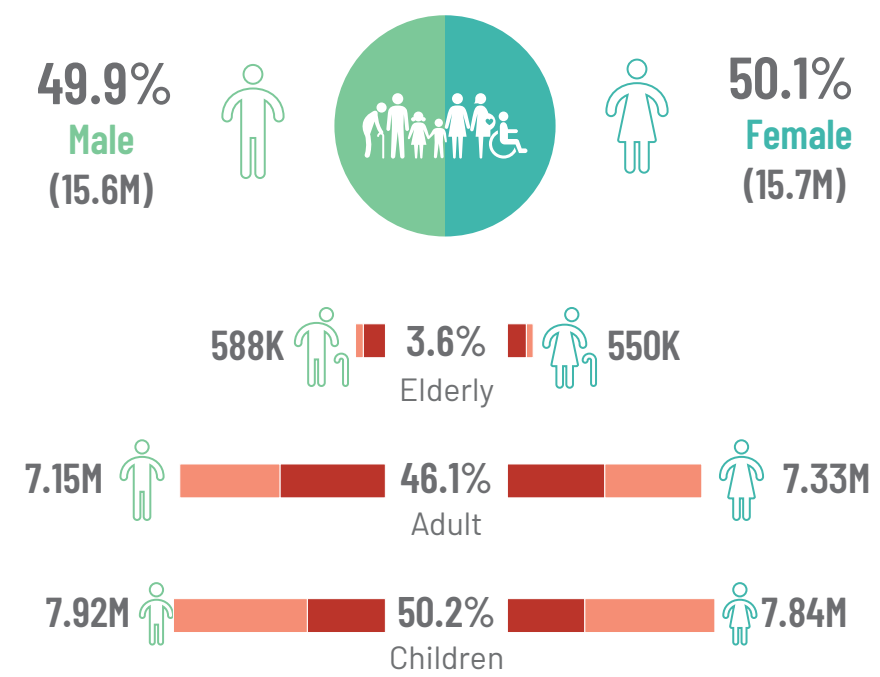
Number of activities by month



Number of services to beneficiaries by month (in '000)



Number of services by delivery type (sex/age group)



Number of districts with >730K services to beneficiaries

Services to beneficiaries	Number of activities	Province	District served
3.7M	5,604	Nangarhar	22
3.6M	2,240	Hirat	16
2.6M	1,945	Kabul	15
2.0M	1,641	Kandahar	14
1.4M	625	Badakhshan	26
1.4M	909	Hilmand	13
1.4M	899	Balkh	16
1.2M	435	Takhar	17
1.2M	522	Nimroz	5
1.1M	788	Badghis	7
935K	3,751	Kunar	15
931K	1,688	Laghman	5
877K	777	Kunduz	7
788K	452	Daykundi	9
730K	415	Faryab	14

This dashboard is made possible by the generous support of the American people through the United States Agency for International Development (USAID).

The boundaries, denominations, and designations displayed in this product are defined by the data shared with iMMAP. At iMMAP we visualize data, we do not create it, so these elements and freshness of the data are the responsibility of the data providers and no endorsement nor acceptance of it by iMMAP or USAID can be assumed.