
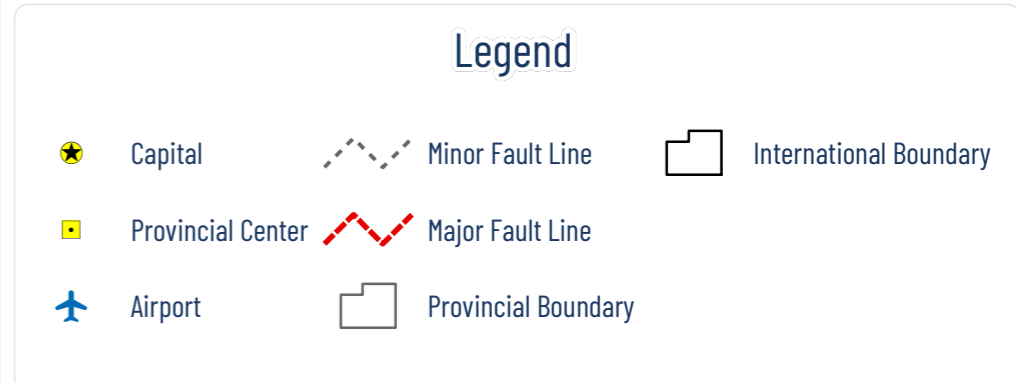
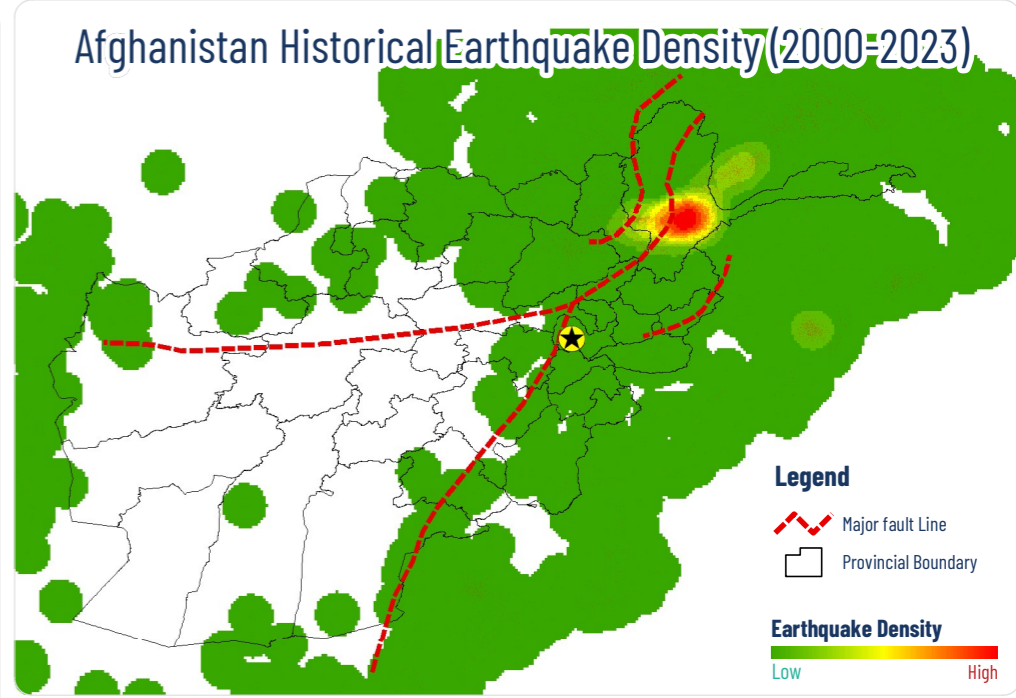
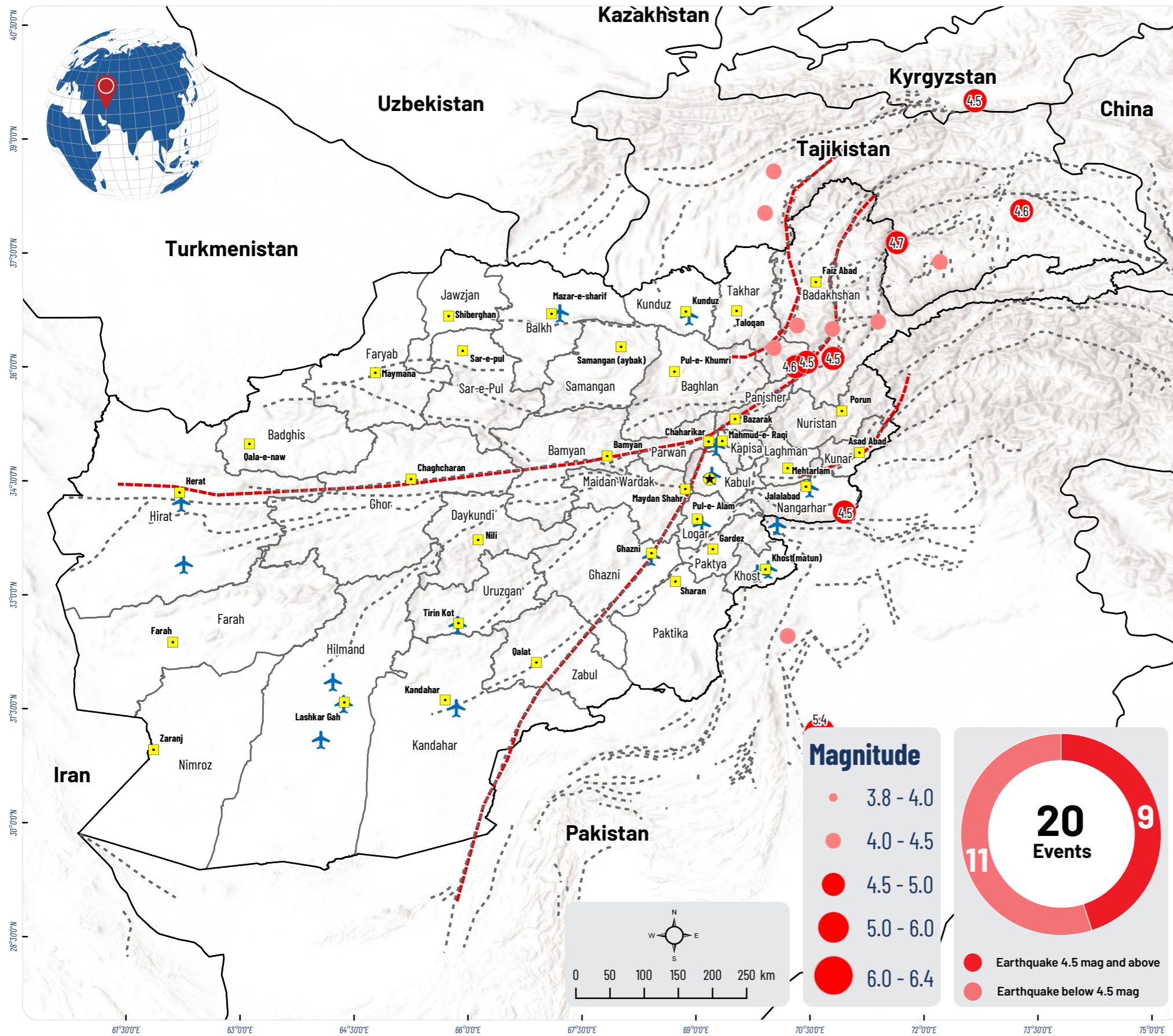


# Afghanistan: Earthquake Events Overview, September 2024



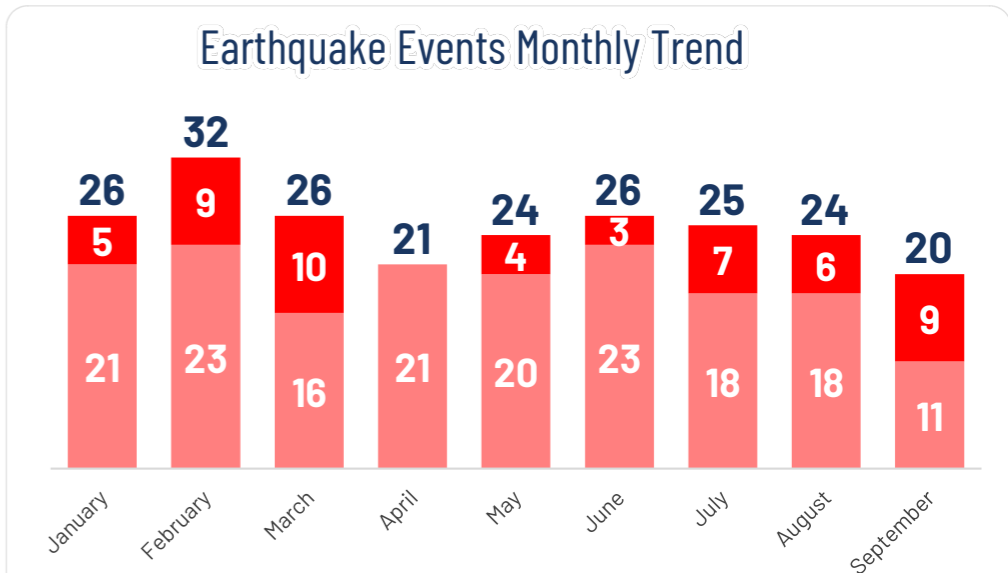
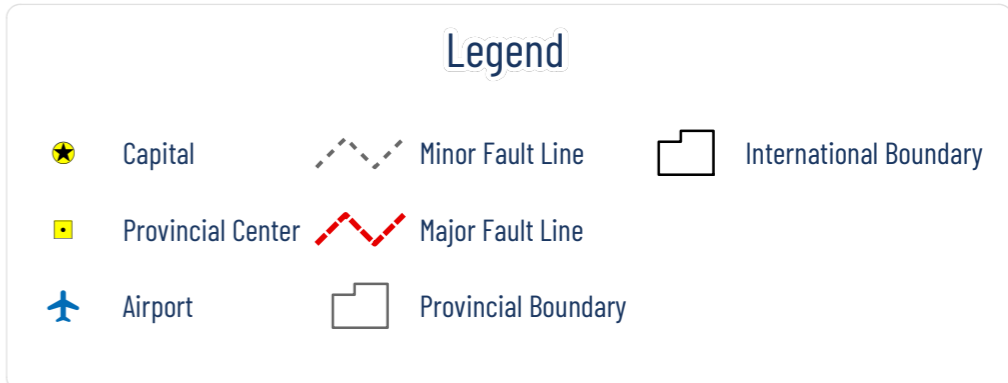
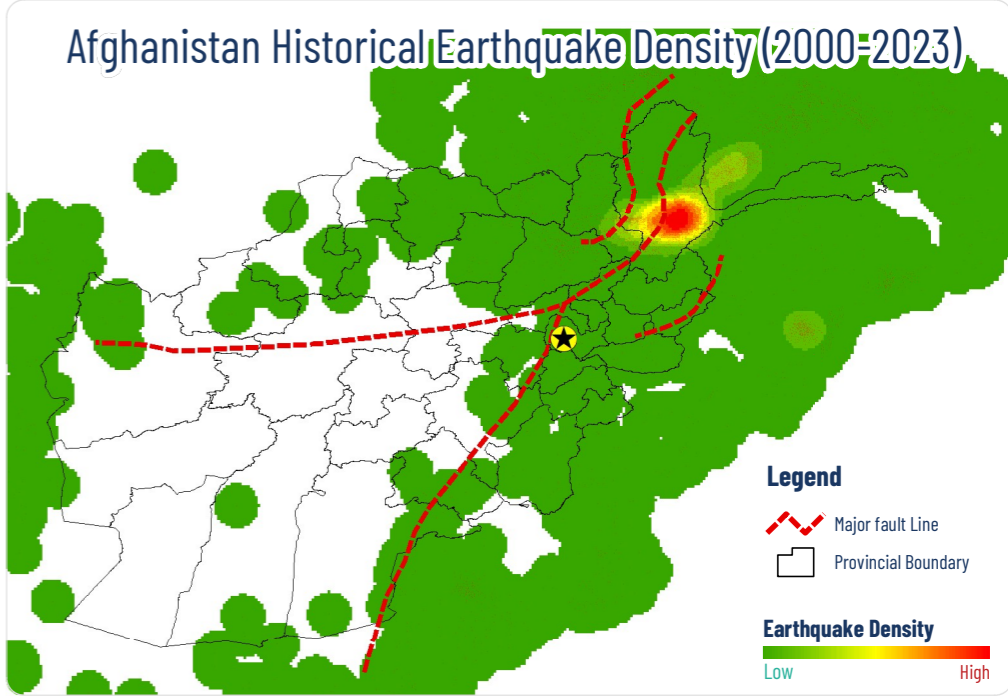
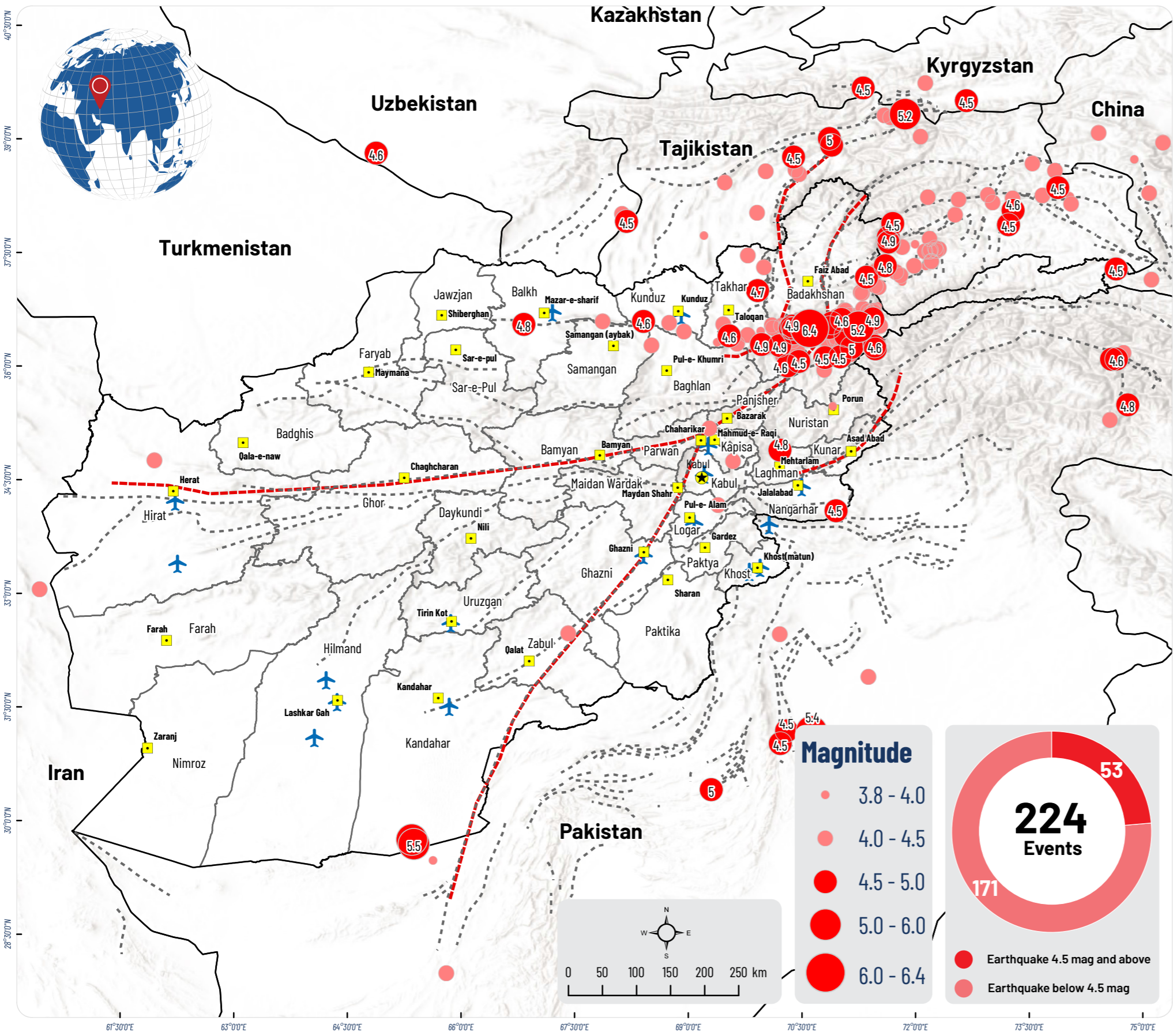
### Five highest EQ magnitude events during the period

Magnitude	Depth (km)	Date/Time (Kabul)	Latitude	Longitude	Place
5.4	10	9/11/2024 7:27	31.1773	70.6295	31 km W of Karor, Pakistan
4.7	46	9/17/2024 14:28	37.6376	71.6502	18 km NNE of Khorugh, Tajikistan
4.7	42	9/18/2024 19:52	37.6369	71.6406	18 km NNE of Khorugh, Tajikistan
4.6	119	9/5/2024 11:52	36.0025	70.3122	75 km SSE of Farkhār, Afghanistan
4.6	10	9/28/2024 13:09	38.0566	73.2882	60 km WSW of Murghob, Tajikistan

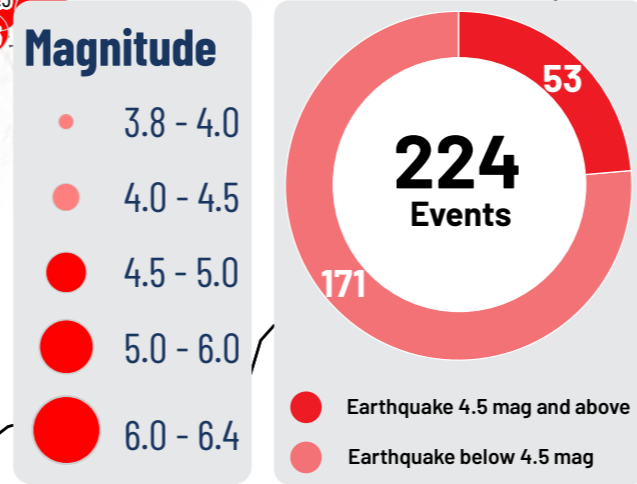
**Description:** This comprehensive map provides an overview of the earthquake events that occurred in September, 2024, encompassing both Afghanistan and regions up to 200 kilometers beyond its borders. Known for its high seismic activity, Afghanistan is recognized as one of the world's most seismically active countries. The data utilized in this map were sourced from the USGS online database (<https://earthquake.usgs.gov/earthquakes/search/>).

**Disclaimer:** This map is made possible by the generous support of the American people through the United States Agency for International Development (USAID). The contents are the responsibility of iMMAP and do not necessarily reflect the views of USAID or the United States Government. The data are the responsibility of the data providers; it does not give an endorsement or acceptance by iMMAP who is only responsible for its visualization. **Feedback:** rep-afghanistan@immap.org, **Datum/Projection:** WGS84/Geographic, **Data Sources:** USGS, AGHCHO 2021, **Date Created:** October 03, 2024, **Data Download Date:** October 03, 2024, **Produced By:** iMMAP, **Size:** A3 (297 x 420 mm)

# Afghanistan: Earthquake Events from January to September 2024



Note: Monthly figures have been retrospectively altered due to USGS's late updates.



**Description:** This comprehensive map provides an overview of the earthquake events that occurred from January to September, 2024, encompassing both Afghanistan and regions up to 200 kilometers beyond its borders. Known for its high seismic activity, Afghanistan is recognized as one of the world's most seismically active countries. The data utilized in this map were sourced from the USGS online database (<https://earthquake.usgs.gov/earthquakes/search/>).

**Disclaimer:** This map is made possible by the generous support of the American people through the United States Agency for International Development (USAID). The contents are the responsibility of iMMAP and do not necessarily reflect the views of USAID or the United States Government. The data are the responsibility of the data providers; it does not give an endorsement or acceptance by iMMAP who is only responsible for its visualization. **Feedback:** rep-afghanistan@immap.org, **Datum/Projection:** WGS84/Geographic, **Data Sources:** USGS, AGHCHO 2021, **Date Created:** October 03, 2024, **Data Download Date:** October 03, 2024, **Produced By:** iMMAP, **Size:** A3 (297 x 420 mm)