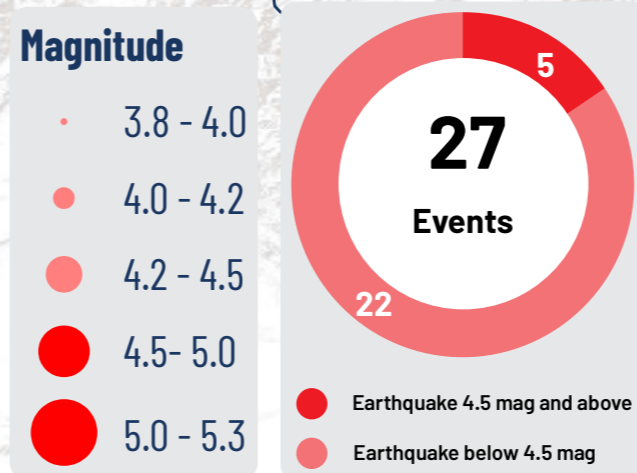
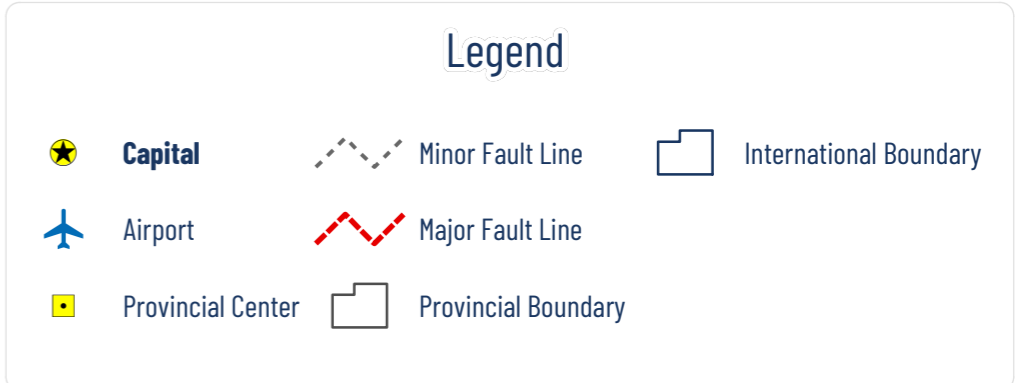
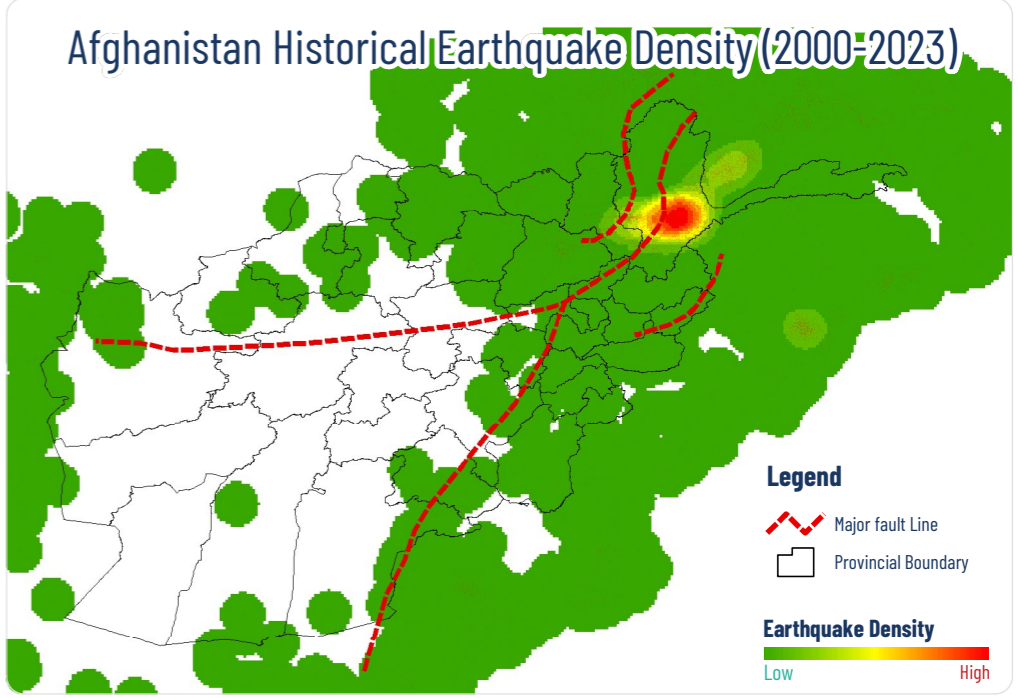
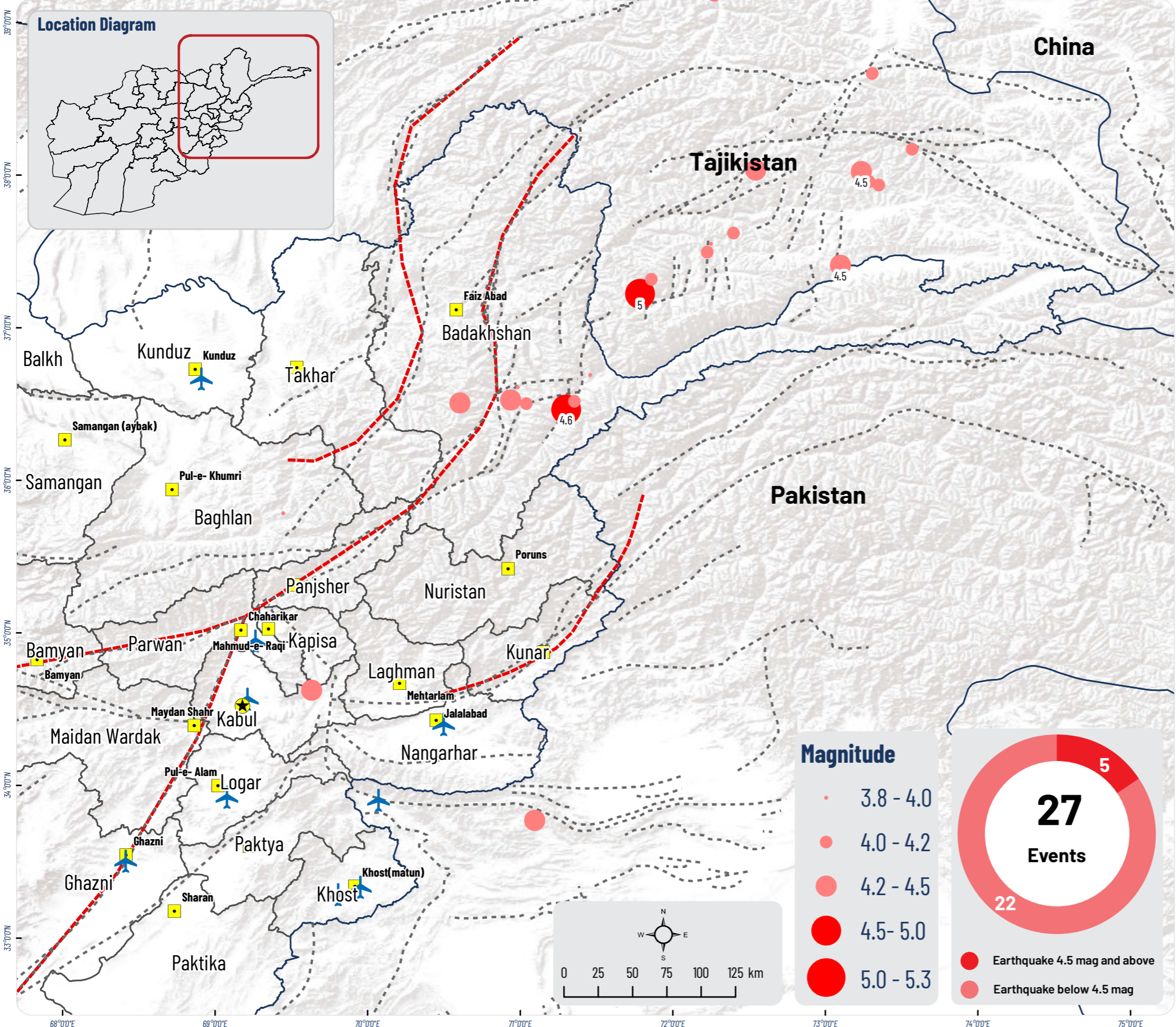


Afghanistan: Earthquake Events Overview, June 2023



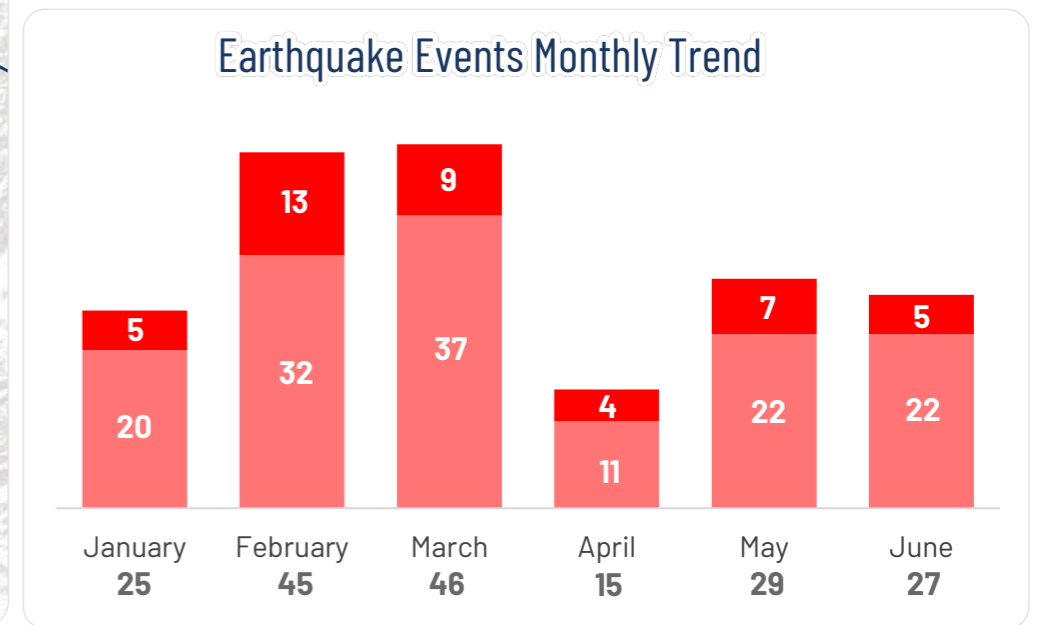
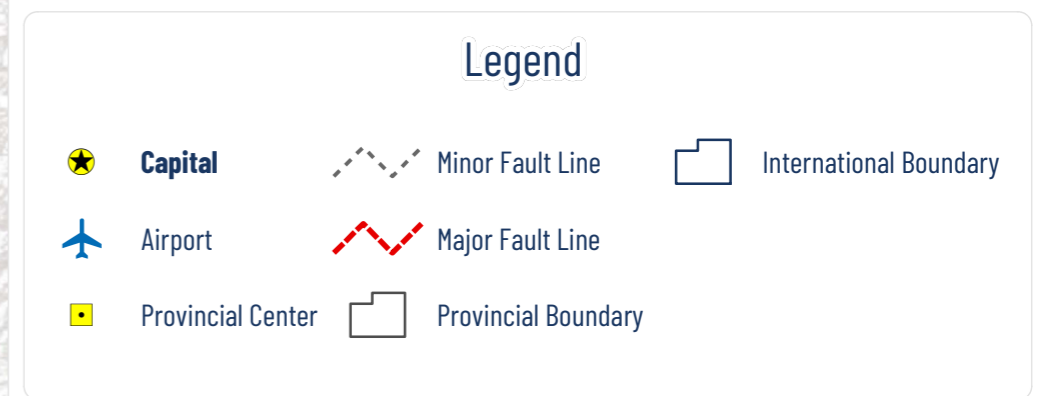
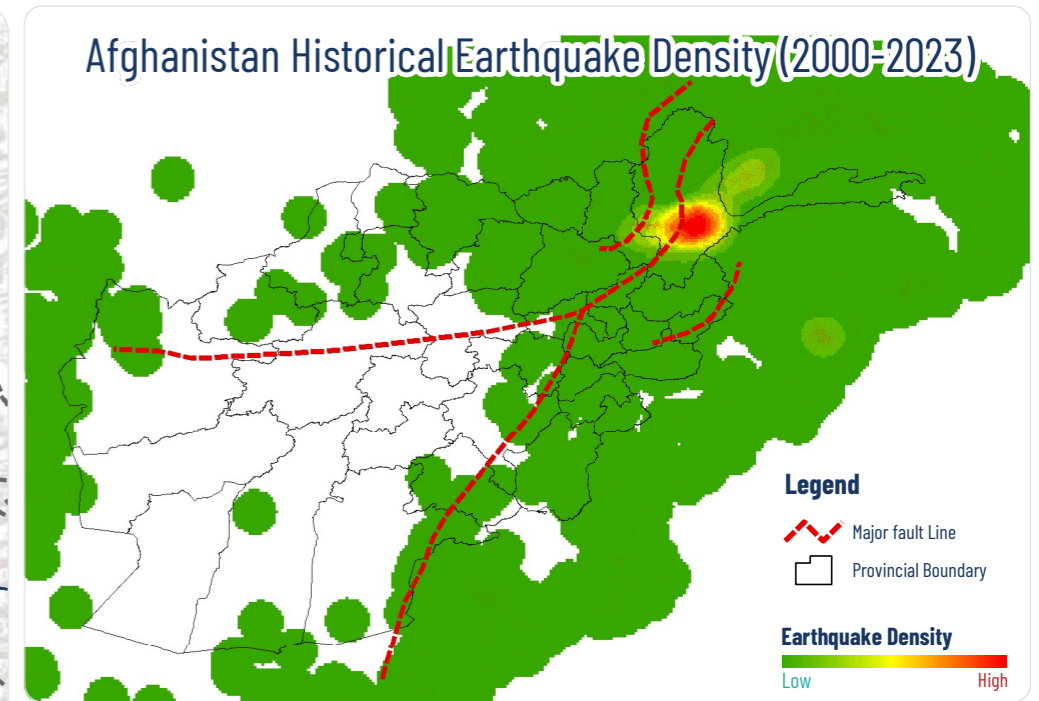
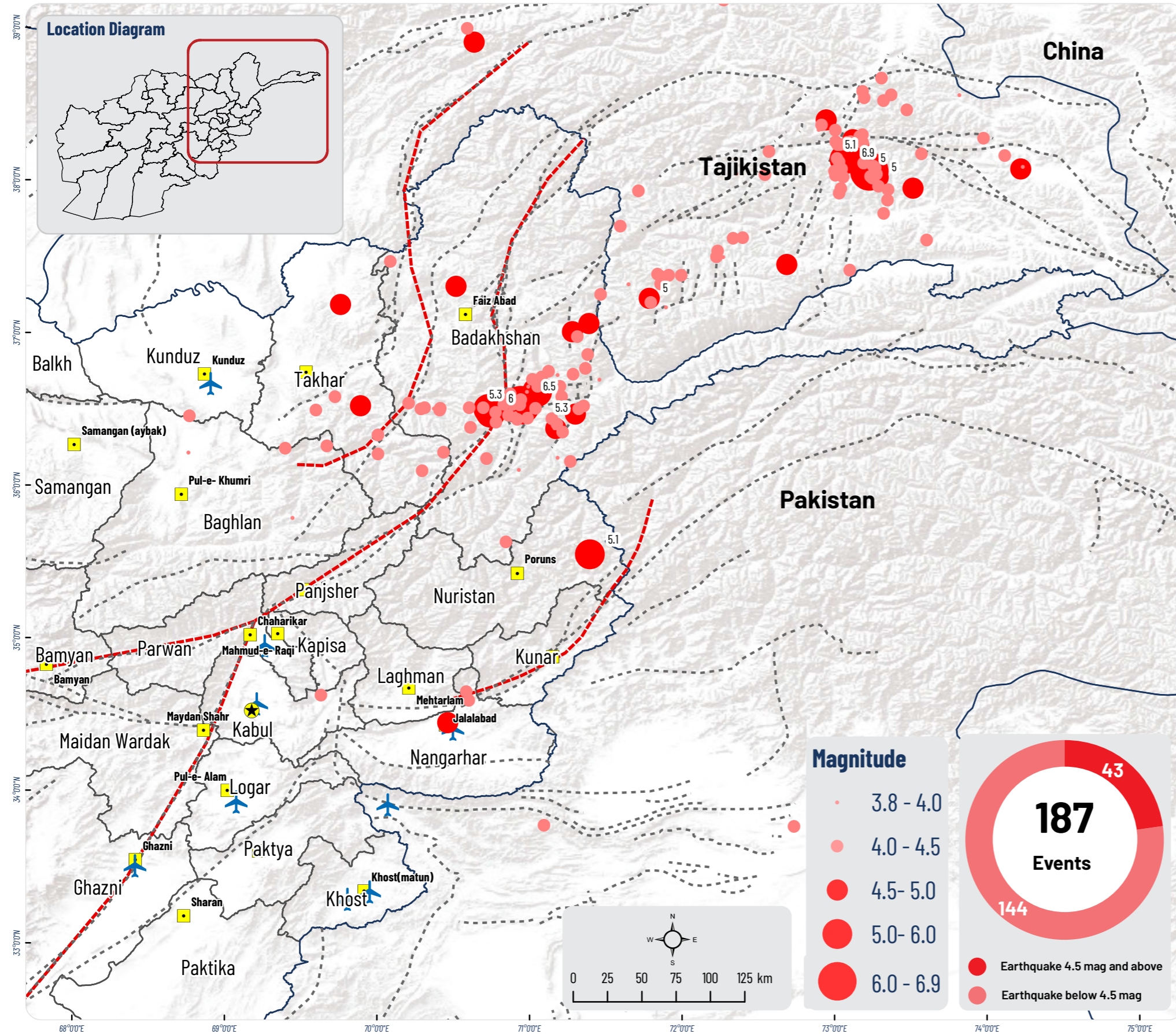
Earthquakes 4.5 Magnitude and Above

Magnitude	Depth (km)	Date/Time (Kabul)	Latitude	Longitude	Place
5.0	129	6/29/2023 4:57	37.2224	71.7854	36 km SE of Khorugh, Tajikistan
4.6	129	6/27/2023 5:15	36.4644	71.3012	31 km SW of Ashkasham, Afghanistan
4.5	61	6/29/2023 1:04	37.4095	73.0999	86 km NE of Khandūd, Afghanistan
4.5	23	6/6/2023 21:54	38.0228	73.2367	66 km WSW of Murghob, Tajikistan
4.5	10	6/3/2023 7:48	36.7948	61.6165	49 km NE of Sarakhs, Iran

Description: This comprehensive map provides an overview of the earthquake events that occurred in June 2023, encompassing both Afghanistan and regions up to 200 kilometers beyond its borders. Known for its high seismic activity, Afghanistan is recognized as one of the world's most seismically active countries. The data utilized in this map were sourced from the USGS online database (<https://earthquake.usgs.gov/earthquakes/search/>).

Disclaimer: This map is made possible by the generous support of the American people through the United States Agency for International Development (USAID). The contents are the responsibility of iMMAP and do not necessarily reflect the views of USAID or the United States Government. The data are the responsibility of the data providers; it does not give an endorsement or acceptance by iMMAP who is only responsible for its visuals. **Feedback:** rep-afghanistan@immap.org, **Datum/Projection:** WGS84/Geographic, **Data Sources:** USGS, MUDL, LandScan-Pop, **Produced By:** iMMAP, **Size:** A3 (297 x 420 mm), **Date Created:** July 6, 2023

Afghanistan: Earthquake Events from January to June 2023



Description: This comprehensive map provides an overview of the earthquake events that occurred from January to June, 2023, encompassing both Afghanistan and regions up to 200 kilometers beyond its borders. Known for its high seismic activity, Afghanistan is recognized as one of the world's most seismically active countries. The data utilized in this map were sourced from the USGS online database (<https://earthquake.usgs.gov/earthquakes/search/>).

Disclaimer: This map is made possible by the generous support of the American people through the United States Agency for International Development (USAID). The contents are the responsibility of iMMAP and do not necessarily reflect the views of USAID or the United States Government. The data are the responsibility of the data providers; it does not give an endorsement or acceptance by iMMAP who is only responsible for its visuals. **Feedback:** rep-afghanistan@immap.org, **Datum/Projection:** WGS84/Geographic, **Data Sources:** USGS, MUDL, LandScan-Pop, **Produced By:** iMMAP, **Size:** A3 (297 x 420 mm), **Date Created:** July 6, 2023