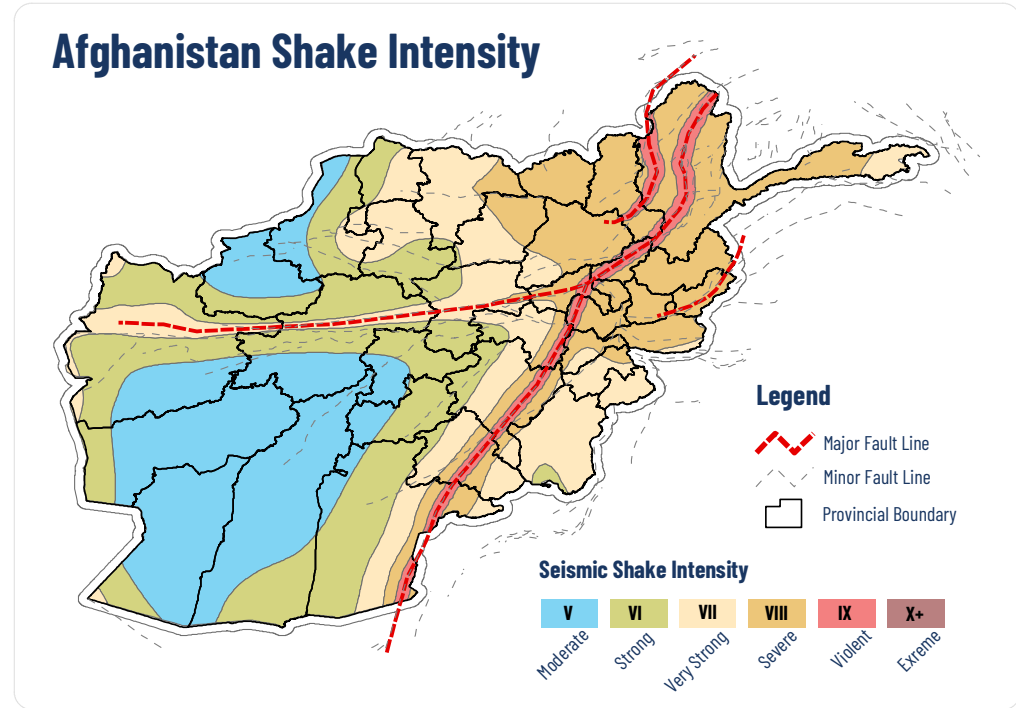
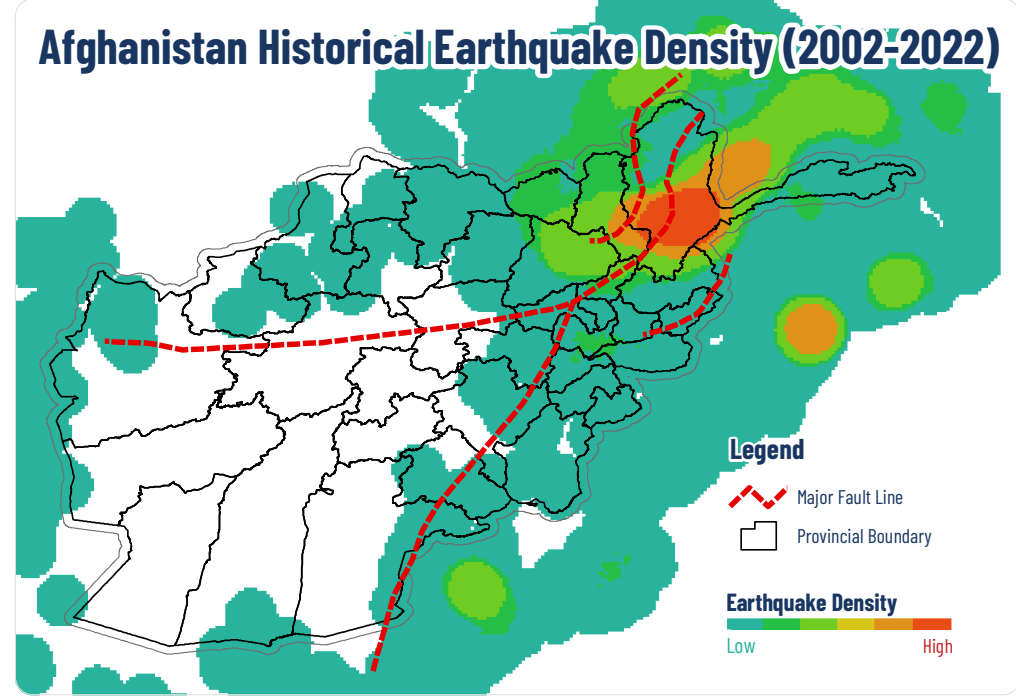
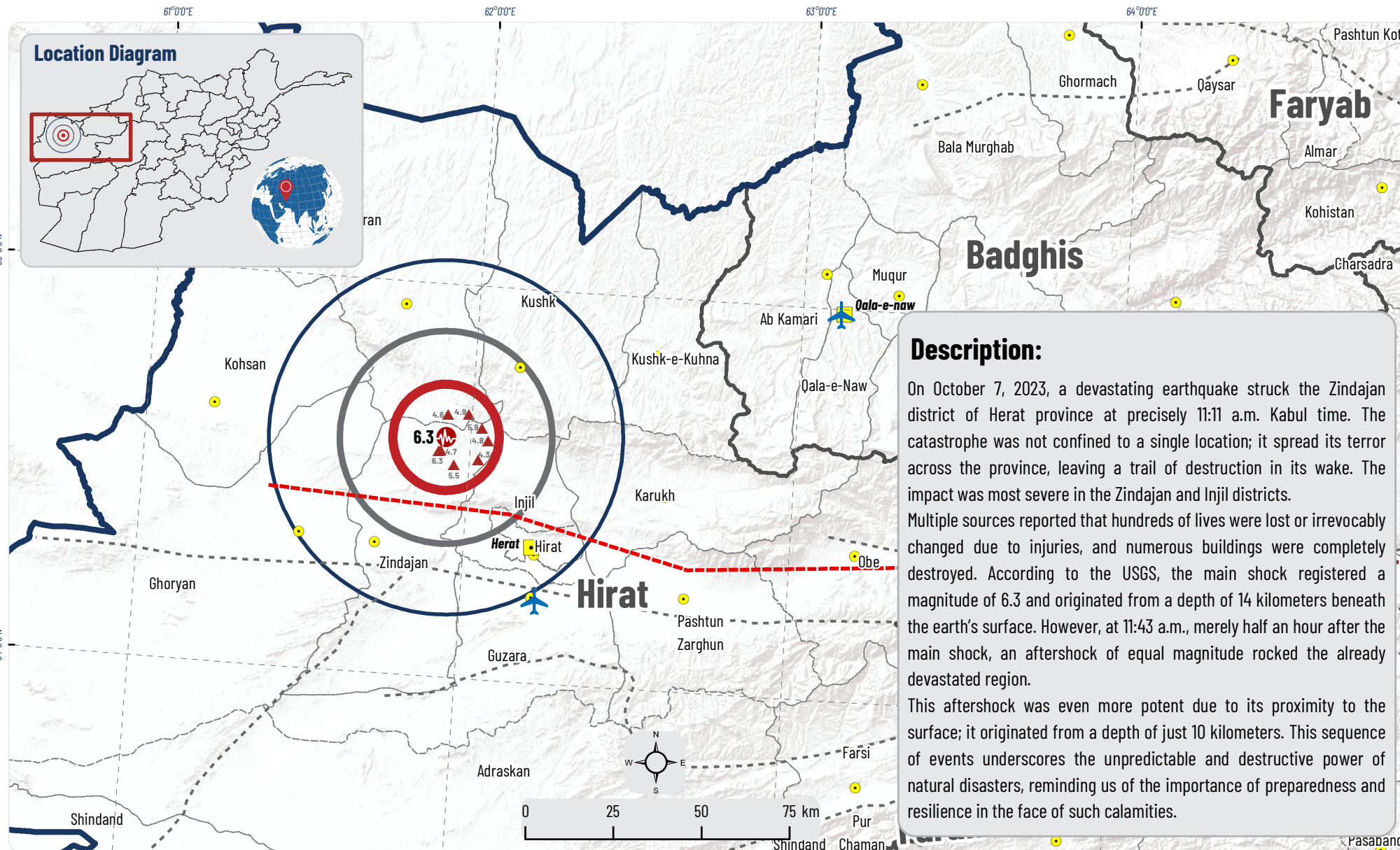


HERAT EARTHQUAKE | 6.3 MAGNITUDE ZINDAJAN DISTRICT, OCTOBER 7, 2023



Earthquake Information

Magnitude: 6.3

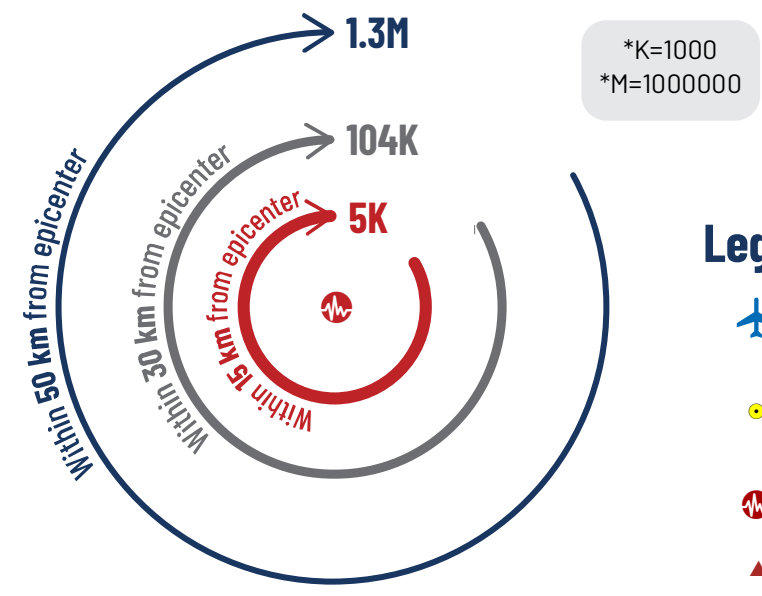
Depth: 14KM

Date/Time: October 7, 2023 / 11:11:03 Kabul time

Location: 33 km NNE. of Zindajan, Hirat, Afghanistan

Latitude: 34.610 N **Longitude:** 61.924 E

People Living in the Area



Legend

- Airport
- District Center
- Epicenter
- Aftershocks
- Provincial Center
- Minor Fault Line
- Major Fault Line
- District Boundary
- Provincial Boundary
- International Boundary

Description: This map displays information on an earthquake that recently took place in Afghanistan, one of the world's most seismically active countries. While it is impossible to prevent earthquakes, iMMAP is helping to inform the response when they occur, for instance through map such as this and the use of information technology tools.

Disclaimer: This map is made possible by the generous support of the American people through the United States Agency for International Development (USAID). The contents are the responsibility of iMMAP and do not necessarily reflect the views of USAID or the United States Government. The data are the responsibility of the data providers; it does not give an endorsement or acceptance by iMMAP who is only responsible for its visualization.

Feedback: rep-afghanistan@immap.org

Datum/Projection: WGS84/Geographic

Data Sources: USGS, MUDL, LandScan-Pop, UNOCHA

Produced By: iMMAP

Size: A3 (297 x 420 mm)

Date Created: October 9, 2023