


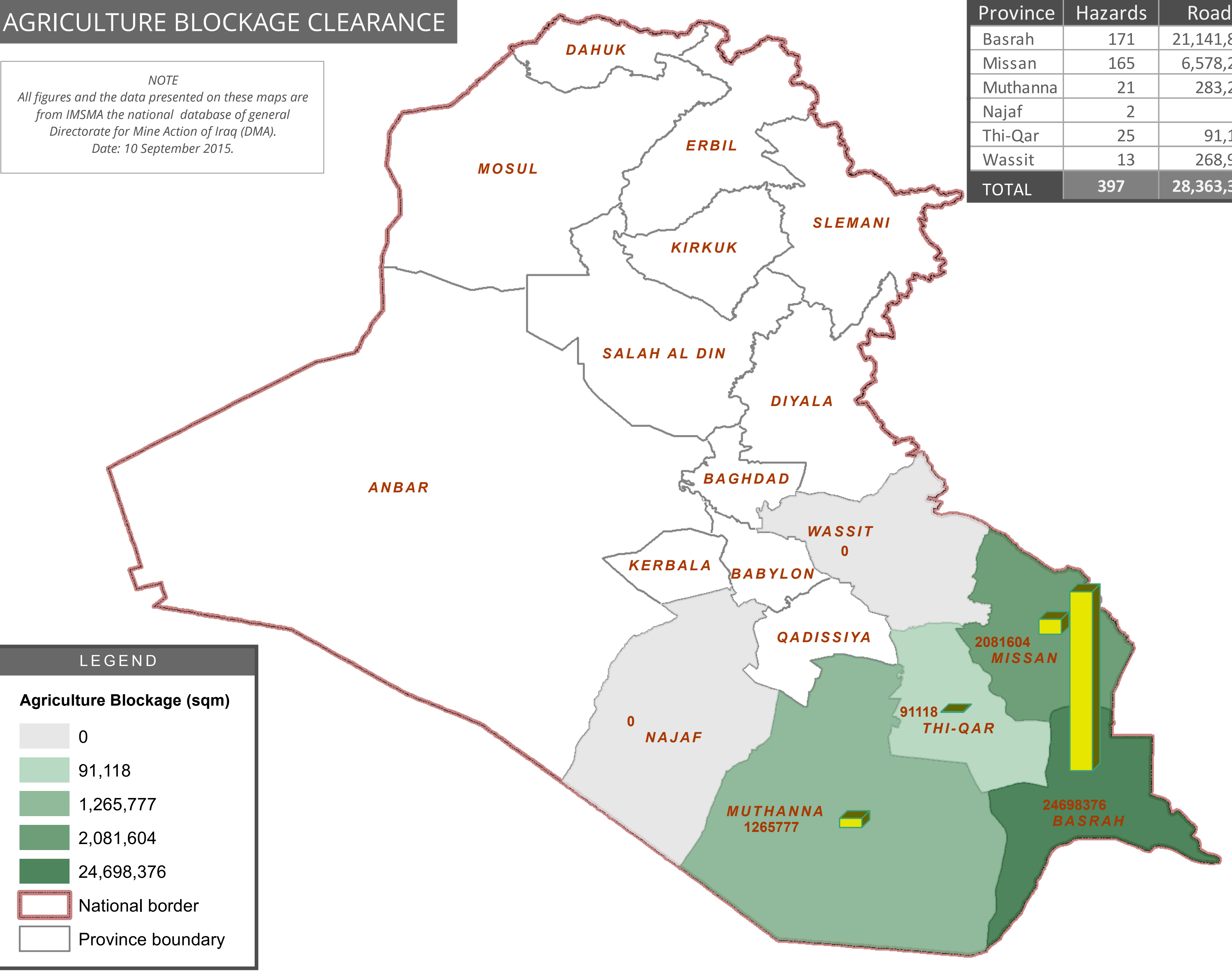
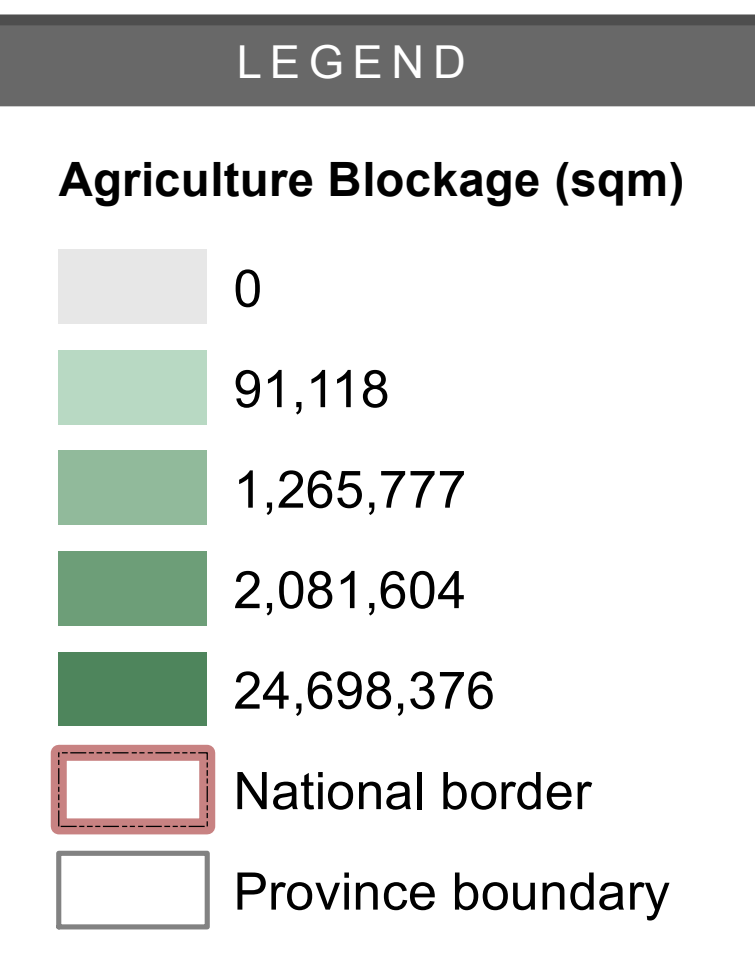
ACCESS BLOCKAGE CLEARED OF AGRICULTURE, TRANSPORTATION, WATER SUPPLY, AND INFRASTRUCTURE (DMA)



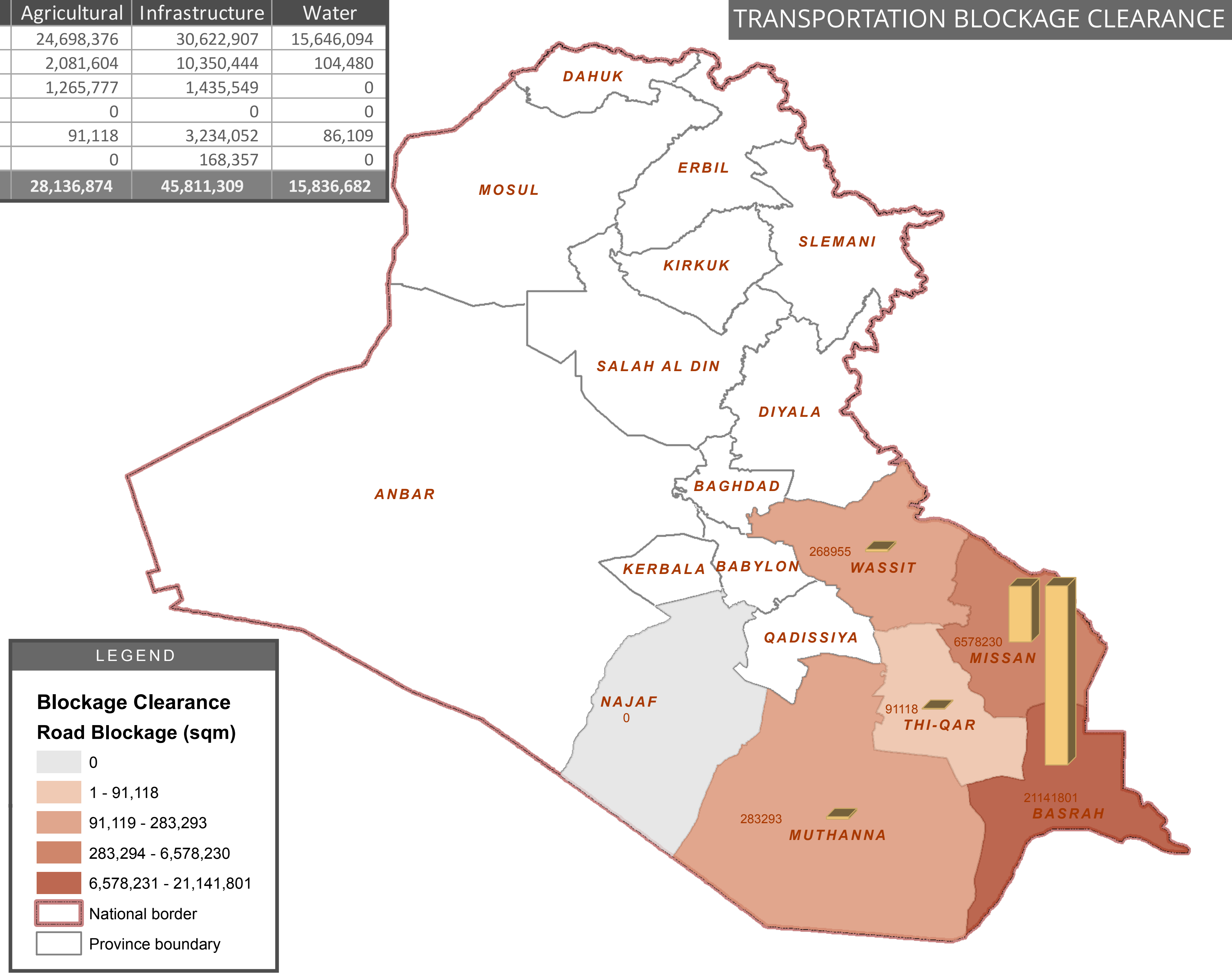
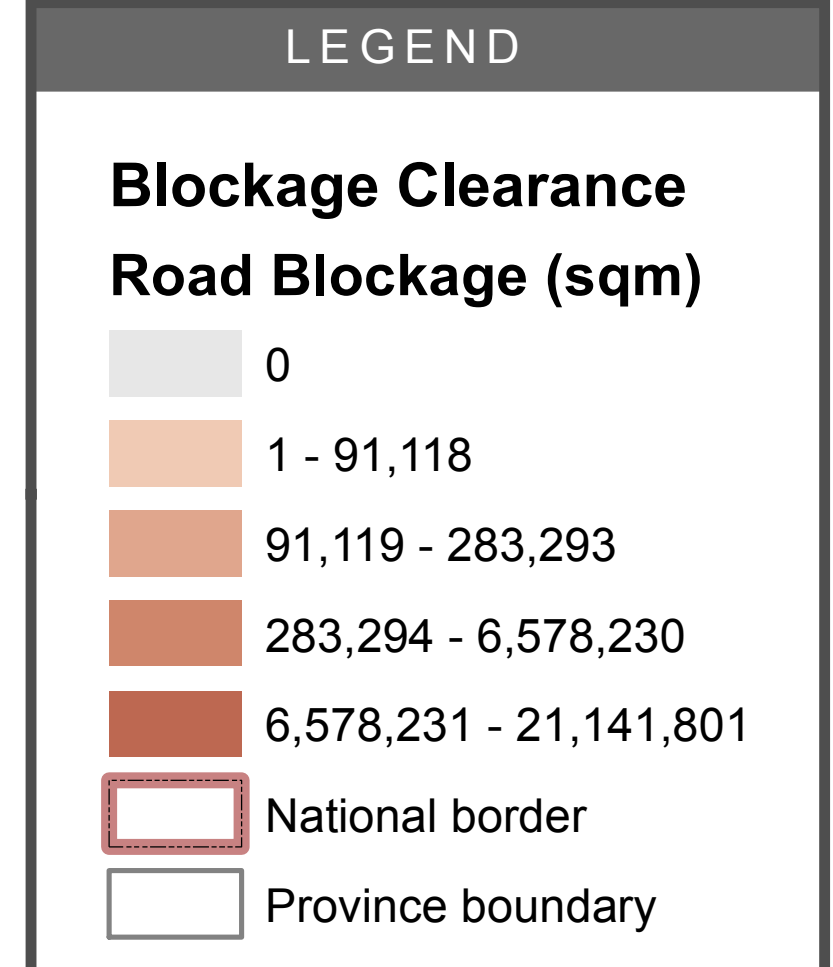
Province	Hazards	Roads	Agricultural	Infrastructure	Water
Basrah	171	21,141,801	24,698,376	30,622,907	15,646,094
Missan	165	6,578,230	2,081,604	10,350,444	104,480
Muthanna	21	283,293	1,265,777	1,435,549	0
Najaf	2	0	0	0	0
Thi-Qar	25	91,118	91,118	3,234,052	86,109
Wassit	13	268,955	0	168,357	0
TOTAL	397	28,363,397	28,136,874	45,811,309	15,836,682

AGRICULTURE BLOCKAGE CLEARANCE

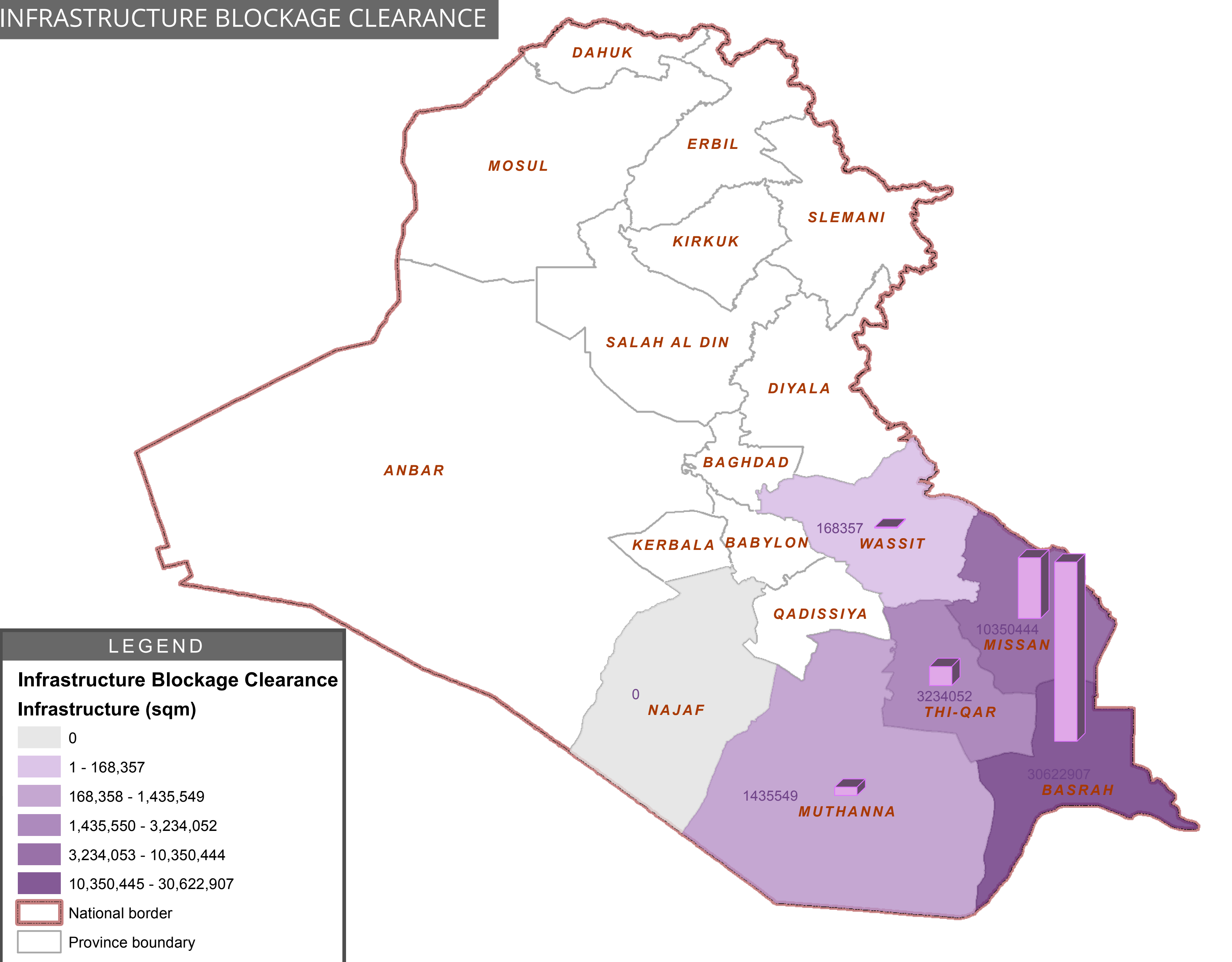
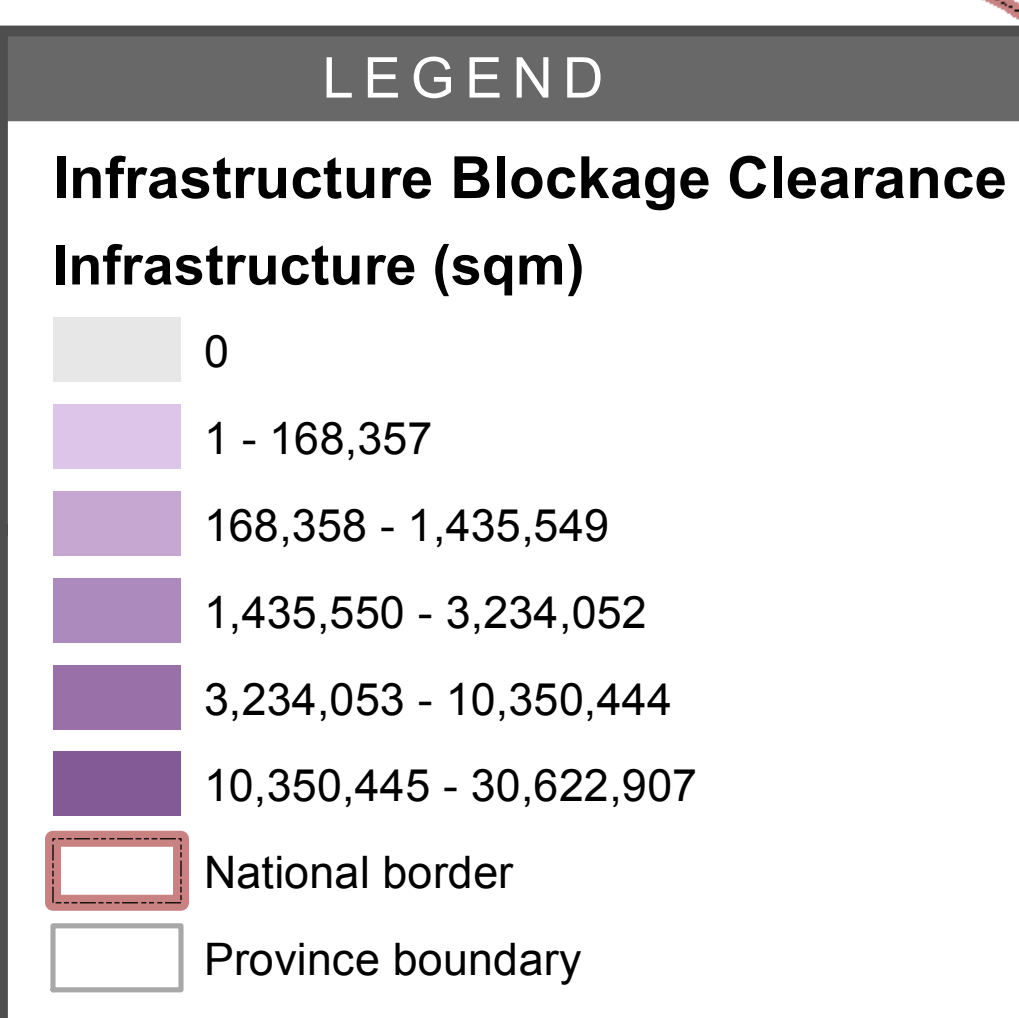
NOTE
All figures and the data presented on these maps are from IMSMA the national database of general Directorate for Mine Action of Iraq (DMA).
Date: 10 September 2015.



TRANSPORTATION BLOCKAGE CLEARANCE



INFRASTRUCTURE BLOCKAGE CLEARANCE



WATER ACCESS BLOCKAGE CLEARANCE

