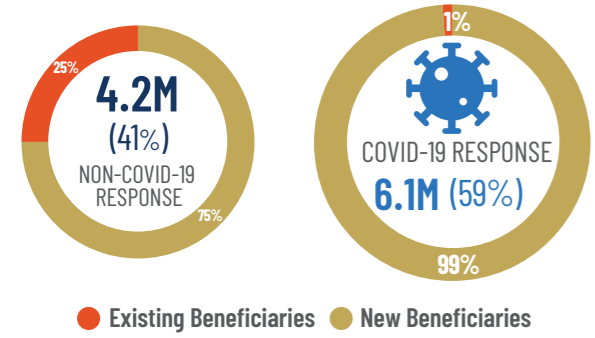
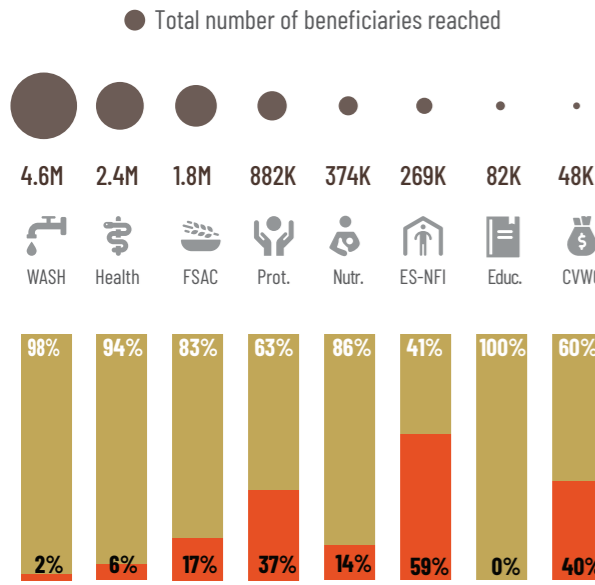


KEY FIGURES*

10.3M PEOPLE REACHED WITH DIFFERENT SERVICES



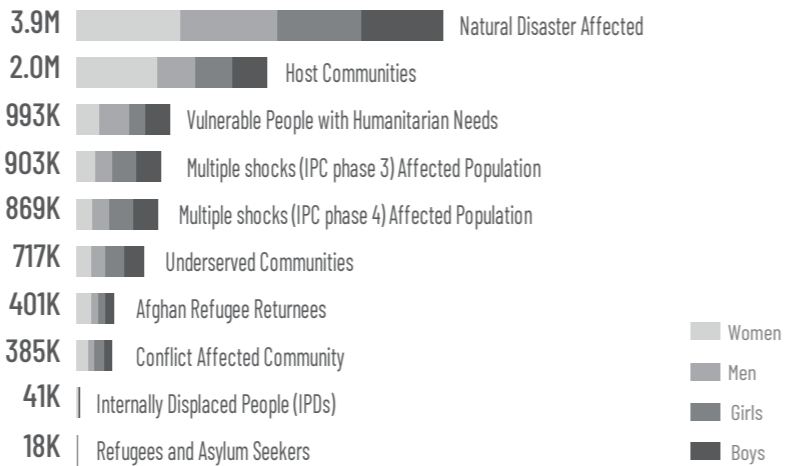
PEOPLE REACHED by CLUSTER/WORKING GROUPS



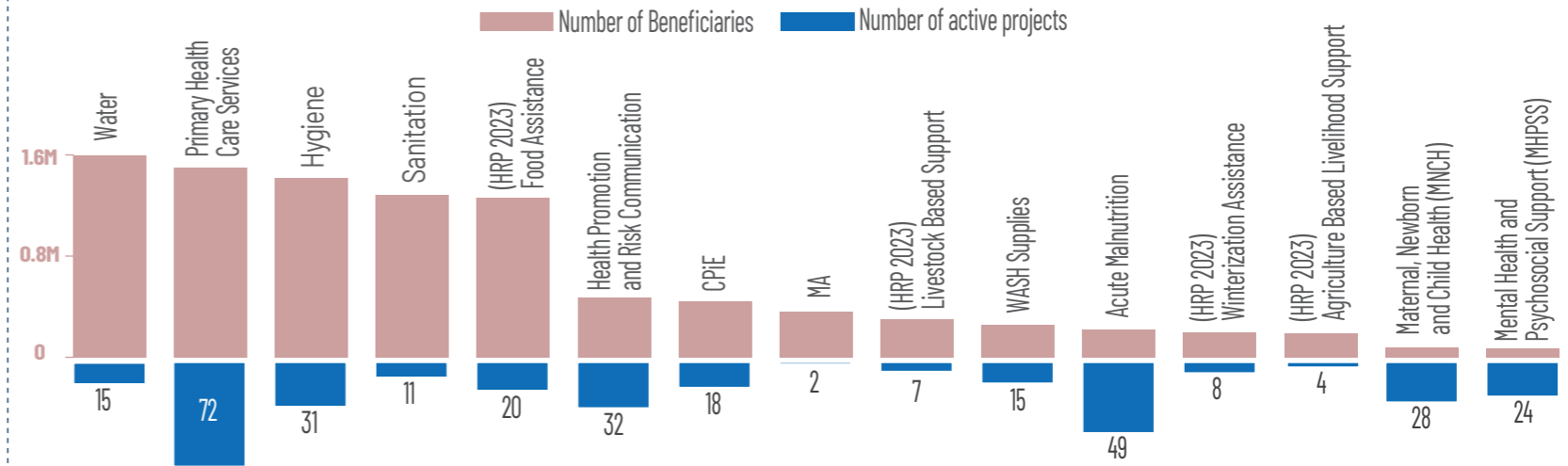
Based on data extracted from ReportHub, the number of people reached with different services decreased from **16.4M** in February 2023 to **10.3M** in March 2023. In March, a total of **254 projects** were active, **48** of which catered to COVID-19 response. The **WASH Cluster** reported the highest number of people reached with services (**4.6M**). The **Health Cluster** has the most active projects (**98**) and reported the highest number of locations/sites where different health activities have been conducted (**5,755**), while Water is reported to be addressed by WASH Cluster partners with **510 services/activities** mostly to the Drought Affected Non Displaced (Response)-Urban or Peri Urban.

This dashboard provides a snapshot of 5W data in Afghanistan as reported to ReportHub by implementing partners during the period. By analyzing and visualizing information related to projects, activities (including COVID-19-related activities), and services to beneficiaries, the dashboard aims to assist humanitarian actors in Afghanistan by helping them to identify patterns, trends, and gaps in their responses. This information can be used by partners to inform their decisions related to either re-aligning, re-programing, or planning their projects and activities.

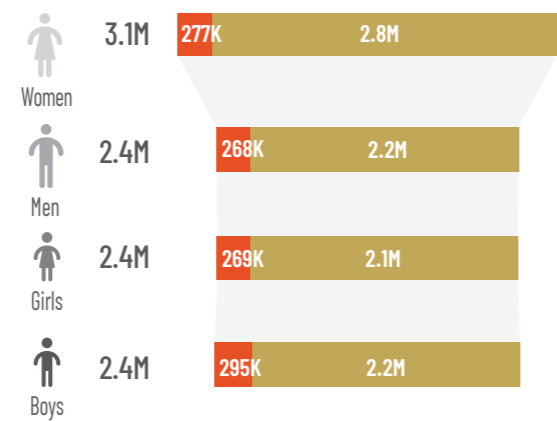
Classification of Beneficiaries Reached/Age and Gender



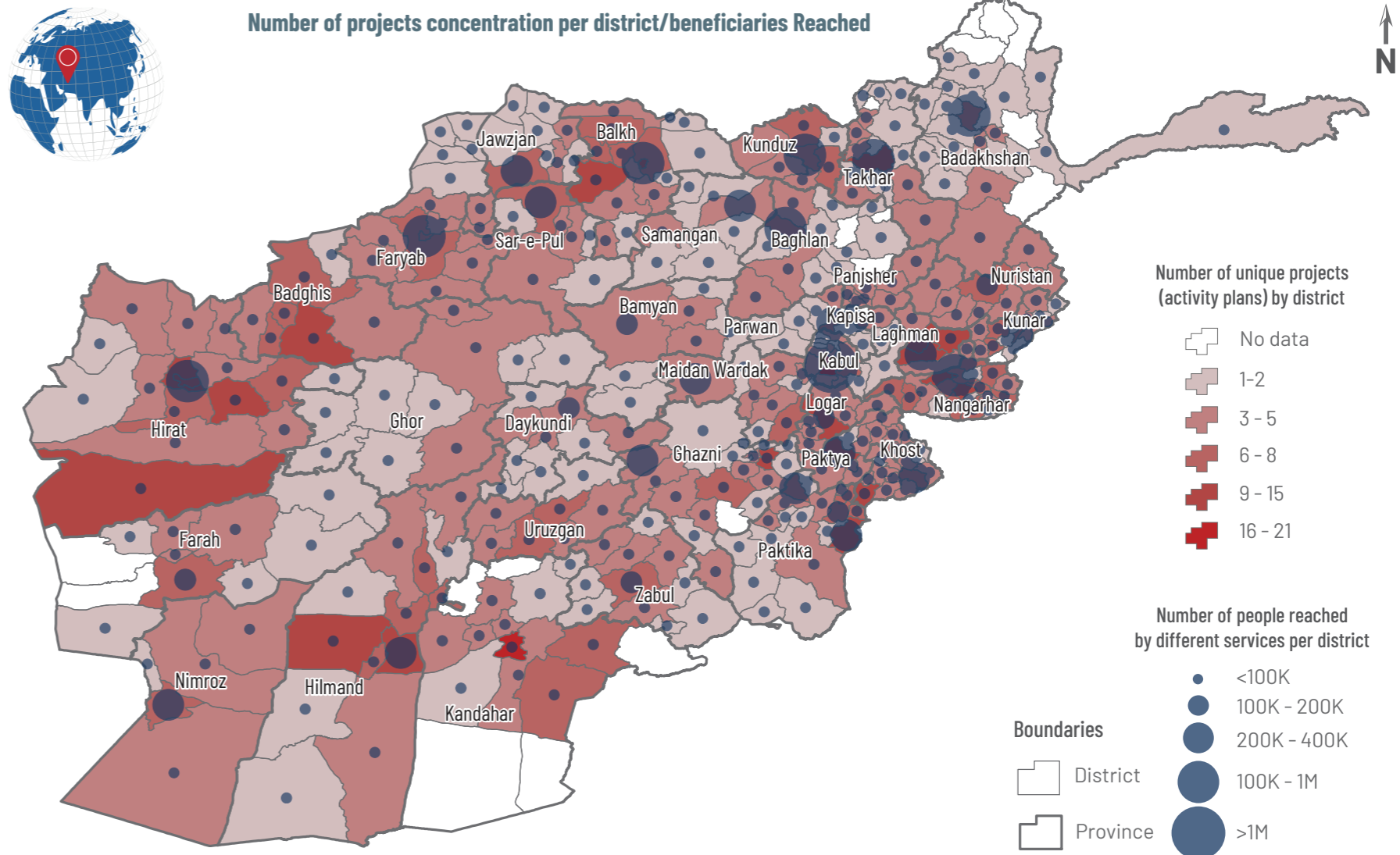
BENEFICIARIES REACHED/ACTIVITY TYPE and CORRESPONDING NUMBER of PROJECTS



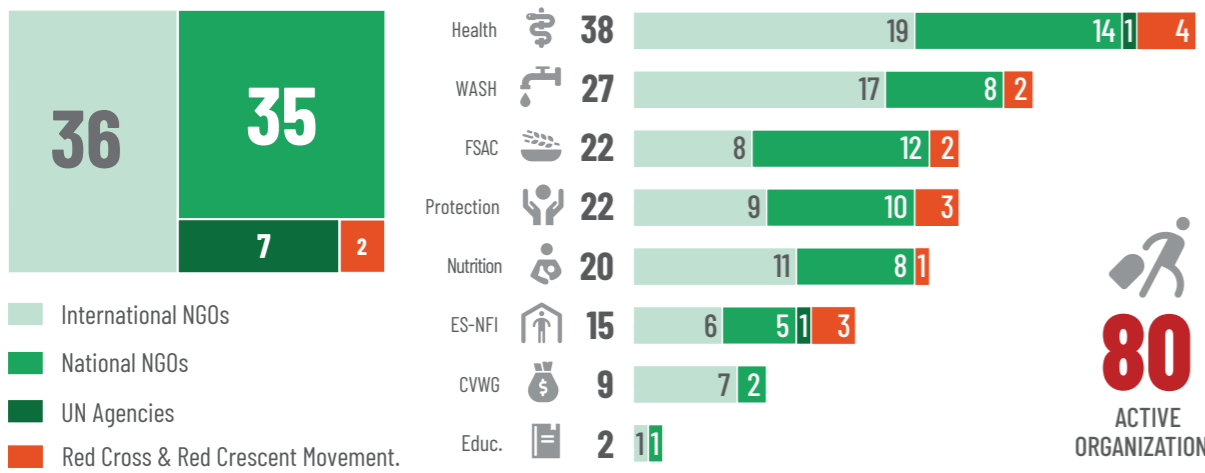
Beneficiaries reached/Sex and Age



Number of projects concentration per district/beneficiaries Reached



NUMBER and TYPE of ORGANIZATIONS by CLUSTER/WORKING GROUP



This dashboard is made possible by the generous support of the American people through the United States Agency for International Development (USAID). The contents are the responsibility of iMMAP and do not necessarily reflect the views of USAID or the United States Government. The data are the responsibility of the data providers; it does not give an endorsement or acceptance by iMMAP and is only responsible for its visualization. *Please note that some figures were rounded to the nearest whole number so may not sum to the exact total. Data extracted: May 15, 2023, 04:00 PM (Kabul time) Creation date: May 18, 2023 Data sources: Partners actively reporting in ReportHub (https://reporthub.immap.org), Afghan Geodesy and Cartography Head Office (AGCHO) Feedback: rep-afghanistan@immap.org.